

**London Borough of Croydon  
Review of Polling Districts and Polling Places**

**Consultation document**

**Consultation period runs from 20 January 2025  
to 16 February 2025**

## Contents

1. Introduction	Page 3
2. Timetable for the Review	3
3. Preliminary review and development of proposals for future arrangements	3
4. Public consultation process and submitting representations	4
5. Completing the Review	5
6. The Returning Officer's Proposals for future arrangements	5
7. Addiscombe East	6
8. Addiscombe West	9
9. Bensham Manor	11
10. Broad Green	15
11. Coulsdon Town	17
12. Crystal Palace & Upper Norwood	19
13. Fairfield	22
14. Kenley	26
15. New Addington North	28
16. New Addington South	31
17. Norbury & Pollards Hill	32
18. Norbury Park	35
19. Old Coulsdon	38
20. Park Hill & Whitgift	41
21. Purley & Woodcote	43
22. Purley Oaks & Riddlesdown	47
23. Sanderstead	51
24. Selhurst	54
25. Selsdon & Addington Village	57
26. Selsdon Vale & Forestdale	59
27. Shirley North	60
28. Shirley South	63
29. South Croydon	64
30. South Norwood	67
31. Thornton Heath	70
32. Waddon	73
33. West Thornton	78
34. Woodside	79
Appendix 1 Proposed arrangements for Croydon East	82
Appendix 2 Proposed arrangements for Croydon South	86
Appendix 3 Proposed arrangements for Croydon West	90
Appendix 4 Proposed arrangements for Streatham and Croydon North	93

## 1. Introduction

- 1.1 The Electoral Registration Act 2013 introduced a formal process for the timings of compulsory reviews of UK parliamentary polling districts and polling places. A full review of the whole borough must be undertaken at intervals of not less than 5 years. The last review was completed in January 2020.
- 1.2 Although the law requires a review of UK parliamentary polling districts and polling places, this is effectively a review for all elections that take place in Croydon as these will be used for local government elections.
- 1.3 The review cannot make any changes to the existing UK parliamentary constituency boundaries or the Croydon Council ward boundaries.
- 1.4 A polling district is a geographical area created by the sub-division of a parliamentary constituency for the purposes of a UK parliamentary election. To provide consistency the designated polling districts for UK parliamentary elections are also used at local government elections.
- 1.5 A polling place is the building or area in which the Returning Officer will locate a polling station. The polling place should be designated so that the polling station is within as easy reach as possible for all electors in the polling district.
- 1.6 A polling station is the room where voting takes place. For example, the polling place could be a school, and the polling station for the polling place is the School Hall.

## 2. Timetable for the Review

- 2.1 The timetable for the review is set out below:

Preliminary review of current arrangements by the Returning Officer and development of proposals for future arrangements	September – December 2024
Public consultation on the Returning Officer's proposals for future arrangements	20 January – 16 February 2025
Development of final recommendations for future arrangements to be presented to the Council's General Purposes Committee for formal ratification	17 February 2025 – 28 March 2025
General Purposes Committee	29 April 2025
Changes to polling district boundaries made to the electoral register	1 May 2025

### **3. Preliminary review and development of proposals for future arrangements**

- 3.1 The Returning Officer has undertaken a preliminary review of the current polling arrangements in Croydon and developed proposals for the future. The following issues were considered:
- The suitability of the polling place. A detailed assessment of all polling places took place in 2024. This included accessibility and facilities for the staff and electors.
  - The size of the polling district electorate. Following the introduction of Voter ID at polling stations, the Electoral Commission reduced the recommended maximum number of polling station electors from 2,500 to 2,250. Ideally polling station electorates will also be above 1,000.
  - How far electors have to travel to their polling place - where possible, keeping this below 15 minutes' walk (the geography of the ward, the density of population, and availability of suitable venues means that this is not always possible).
  - The geography of the wards and routes that electors will take to travel to their polling place.
  - Whether any proposed changes to current arrangements are necessary or beneficial to electors, or if they would they cause more confusion or inconvenience for electors effected.
  - Proposed future residential developments over the next five years the changes this could have on the number of electors.
- 3.2 The Returning Officer's proposals for future arrangements are set out below in this document and on the Council's website ([www.croydon.gov.uk/elections](http://www.croydon.gov.uk/elections))

### **4. Public consultation process**

- 4.1 A public consultation on the Returning Officer's proposals for future arrangements for polling districts and polling places will run from **Monday 20 January 2025** until midnight on **Sunday 16 February 2025**.
- 4.2 This consultation document will be published on the Council's website, and sent to the Croydon Members of Parliament, The Executive Mayor, Councillors, and local political parties. It will also be sent to individuals and organisations with particular expertise in relation to access to premises or who represent groups with protected status under the Equality Act 2010.
- 4.3 Any registered elector may make a representation.
- 4.4 Representations can be submitted by email or post to:

seth.alker@croydon.gov.uk

Electoral Services  
Floor 11  
Bernard Weatherill House  
Croydon  
CR0 1EA

- 4.5 Anyone making representations are encouraged to suggest alternative polling districts/places where appropriate, and to give reasons for the alternative.
- 4.6 Following the close of the public consultation, all correspondence and representations received relating to the review must be published. For individual electors, this will include their name and the ward they are an elector in, but their address and contact information will not be published.

## **5. Completing the review**

- 5.1 Following the public consultation, all representations will be considered, in addition to any further information regarding the availability or suitability of polling places. Council officers will then develop final recommendations for future arrangements.
- 5.2 The final recommendations will be published in a report to the Council's General Purposes Committee which is scheduled to meet on 29 April 2025.
- 5.3 Following ratification of the recommendations by the General Purposes Committee, any changes to polling districts will be made to the electoral register when it is updated on 1 May 2025.
- 5.4 New arrangements will take effect at any election where the Notice of Election is published on or after 1 May 2025.

## **6. Returning Officers' review of current arrangements and proposals for future polling districts and polling places**

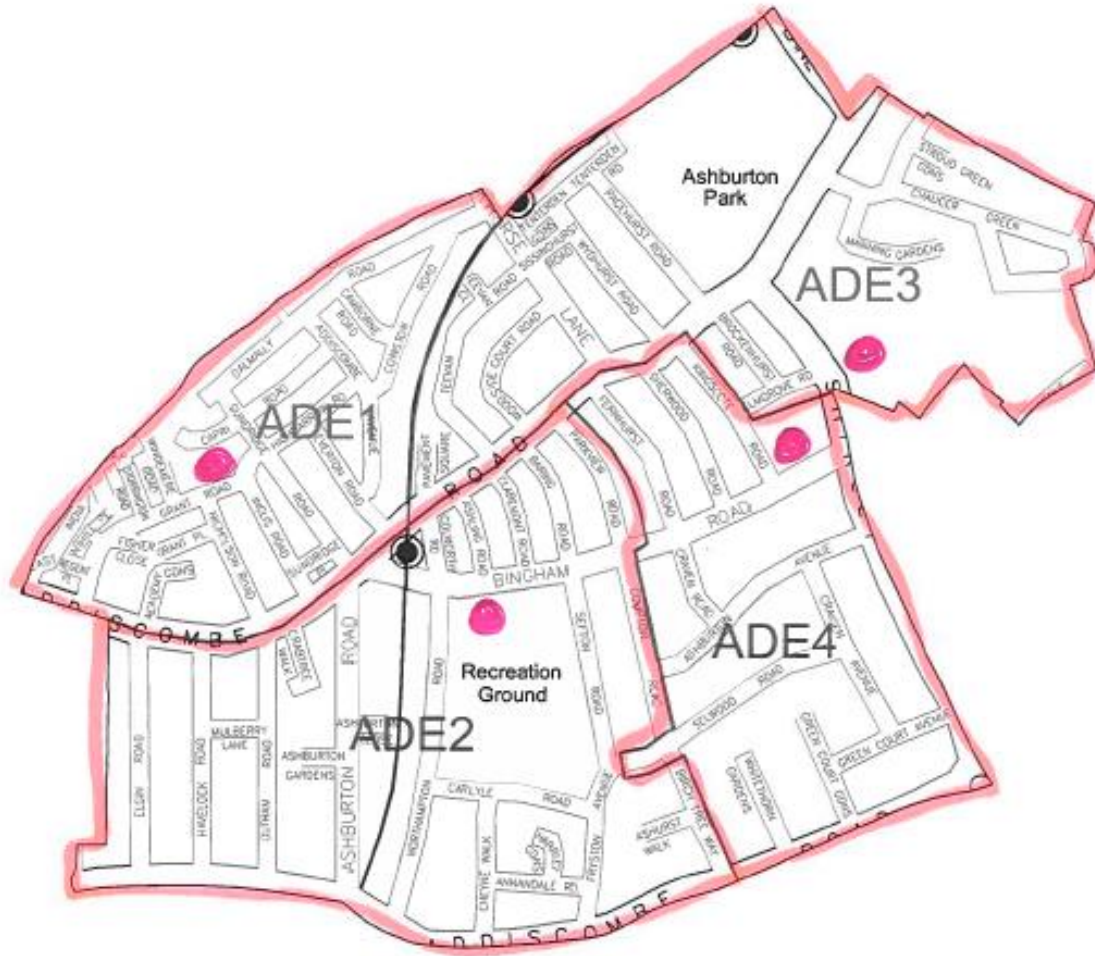
- 6.1 The current arrangements have been reviewed at a local government ward level, as these are the smallest electoral area boundaries that cannot be changed. A list of the proposed polling districts and polling places by Parliamentary Constituency are listed in Appendix's one to four.
- 6.2 Only one ward, Woodside, is split between Parliamentary constituencies. Current polling district WDS1 is in Croydon West, and the rest of the ward is in Croydon East. The boundary between WDS1 and the other polling districts in the ward cannot change.

## 7. Addiscombe East

### Current arrangements:

- 7.1 The current polling places used have been assessed as suitable venues in terms of accessibility and facilities for electors and polling staff. The most significant issue with the current arrangements is the size of the electorate in ADE2 polling district which is significantly higher than the Electoral Commission's recommended maximum number (2,250). At the General Election in 2024 this was addressed by splitting the polling station register for the district and having two issuing desks at the polling station located at St Mildred's Church, increasing capacity.

<b>Polling District</b>	<b>Current electorate</b>	<b>Postal voters</b>	<b>Polling Station electors</b>	<b>Current Polling Place</b>
ADE1	2385	376	<b>2009</b>	Beverley Hall, Grant Road, Croydon, CR0 6PJ
ADE2	3179	557	<b>2622</b>	St Mildred`s Church Hall, Bingham Road, Croydon, CR0 7HR
ADE3	1624	322	<b>1302</b>	Our Lady of the Annunciation, Church Hall, Bingham Road, CR0 7EN
ADE4	1888	349	<b>1539</b>	The Public Library - Ashburton Learning Village, Shirley Road, Croydon, CR9 7AL



### Proposed future arrangements

- 7.2 It is proposed that in the future the division of ADE2 polling District is formalised, by splitting it into two separate polling districts, divided along the tram line. No venue for a polling place in the area west of the tram line has been identified, so the polling place for both districts would continue to be St Mildred’s Church so there would be no negative impact on electors in this area
- 7.3 It would also make it easier administratively to have two polling districts and polling stations instead of splitting a polling station register between two issuing desks, for example for producing election documentation for the polling stations such as polling station registers and ballot paper accounts.
- 7.4 It is proposed that there are some amendments to the naming of the polling districts in the ward so they make more sense when looked at on a map. The west part of ADE2 will remain ADE2. The east part will be ADE3. What was ADE3 will be ADE5.



Polling District	Proposed electorate	Postal voters	Polling Station electors	Proposed Polling Place
ADE1	2385	376	<b>2009</b>	Beverley Hall, Grant Road, Croydon, CR0 6PJ
ADE2	1472	204	<b>1268</b>	St Mildred's Church Hall, Bingham Road, Croydon, CR0 7HR
ADE3	1707	344	<b>1363</b>	St Mildred's Church Hall, Bingham Road, Croydon, CR0 7HR
ADE4	1888	349	<b>1539</b>	The Public Library - Ashburton Learning Village, Shirley Road, Croydon, CR9 7AL
ADE5	1624	322	<b>1302</b>	Our Lady of the Annunciation, Church Hall, Bingham Road, CR0 7EN

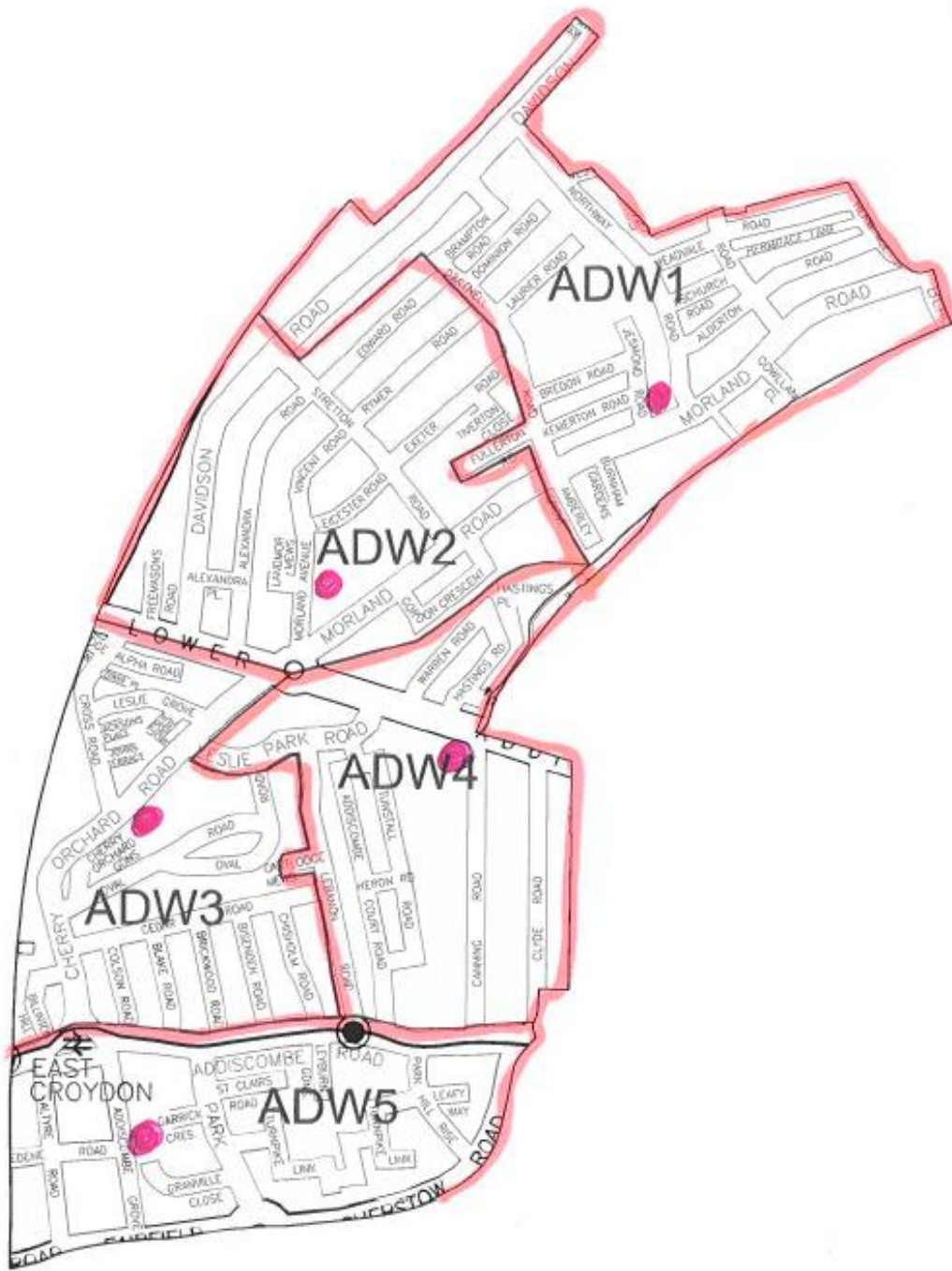


## 8. Addiscombe West

### Current arrangements:

- 8.1 No change to the current arrangements are proposed. The current polling places used have been assessed as suitable venues in terms of accessibility and facilities for electors and polling staff. The size of the electorates in the existing polling districts are below the Electoral Commission's recommended maximum number (2,250).
- 8.2 There are a significant number of new properties, around 600, located on Cherry Orchard Road which are either empty as they have only just been built, or they are still in development. This could increase the electorate in ADW3 polling district significantly.
- 8.3 It is proposed that this is monitored and if the electorate here does increase beyond the Electoral Commission's recommended amount, ADW3 could become a double polling station. This does not require a re-drawing of the polling district boundaries, instead splitting the polling station register between two issuing desks effectively doubling capacity. But that is a decision that can be taken in advance of any election, taking into account expected turnout.

<b>Polling District</b>	<b>Current electorate</b>	<b>Postal voters</b>	<b>Polling Station electors</b>	<b>Polling Station</b>
ADW1	2485	345	<b>2140</b>	Addiscombe Baptist Church, 201a Morland Road, CR0 6HD
ADW2	2267	360	<b>1907</b>	Sir Philip Game Youth Centre, 38 Morland Avenue, Croydon, CR0 6EA
ADW3	2252	354	<b>1898</b>	ARK Oval Primary Academy, Cherry Orchard Road, Croydon, CR0 6BA
ADW4	2285	397	<b>1888</b>	Christ Church Methodist Hall, 114 Lower Addiscombe Road, Croydon, CR0 6AD
ADW5	2037	358	<b>1679</b>	East Croydon U R Church Hall, Addiscombe Grove, Croydon, CR0 5LP

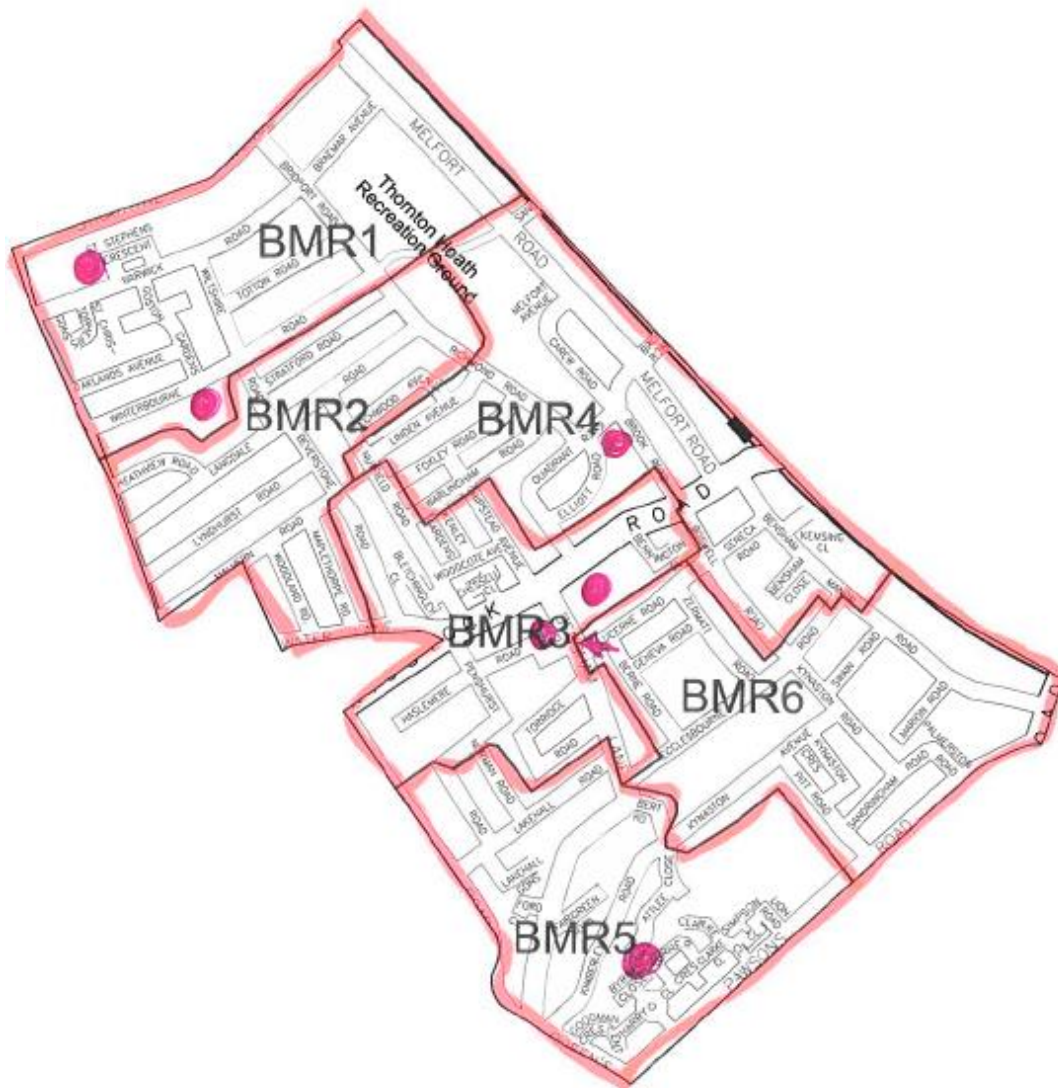


## 9. Bensham Manor

### Current arrangements:

- 9.1 At the Covid-affected elections in May 2021, the Government directed Returning Officers to seek alternative polling places to schools. In Bensham Manor alternatives were found to using Ecclesbourne Primary School (BMR5) and Bensham Manor Primary School (BMR6).
- 9.2 The alternative polling places for these districts, Queen's Community Centre (BMR5) and Haslemere Hall (BMR6) have been used at each election since 2021 in order to avoid the schools needing to close.
- 9.3 The current polling places used have been assessed as suitable venues in terms of accessibility and facilities for electors and polling staff. However the location of them and the current division of polling districts means that in many cases voters are not able to go to their nearest polling station.

<b>Polling District</b>	<b>Current electorate</b>	<b>Postal voters</b>	<b>Polling Station electors</b>	<b>Current Polling Place</b>
BMR1	2042	250	<b>1792</b>	St Stephen`s Church Hall, Warwick Road, Thornton Heath, CR7 7NH
BMR2	2035	268	<b>1767</b>	Early Help Localities North, Winterbourne Road, Thornton Heath, CR7 7QT
BMR3	1898	241	<b>1657</b>	Age UK Croydon, 81 Brigstock Road, Thornton Heath, CR7 7JH
BMR4	2043	218	<b>1825</b>	St Andrew`s Church Hall, Quadrant Road, Quadrant Road, Thornton Heath, CR7 7DA
BMR5	2076	284	<b>1792</b>	Queen`s Community Centre, 1 Turner Crescent, CR0 2NP
BMR6	2056	265	<b>1791</b>	Haslemere Hall, 2a Haslemere Road, CR7 7BE



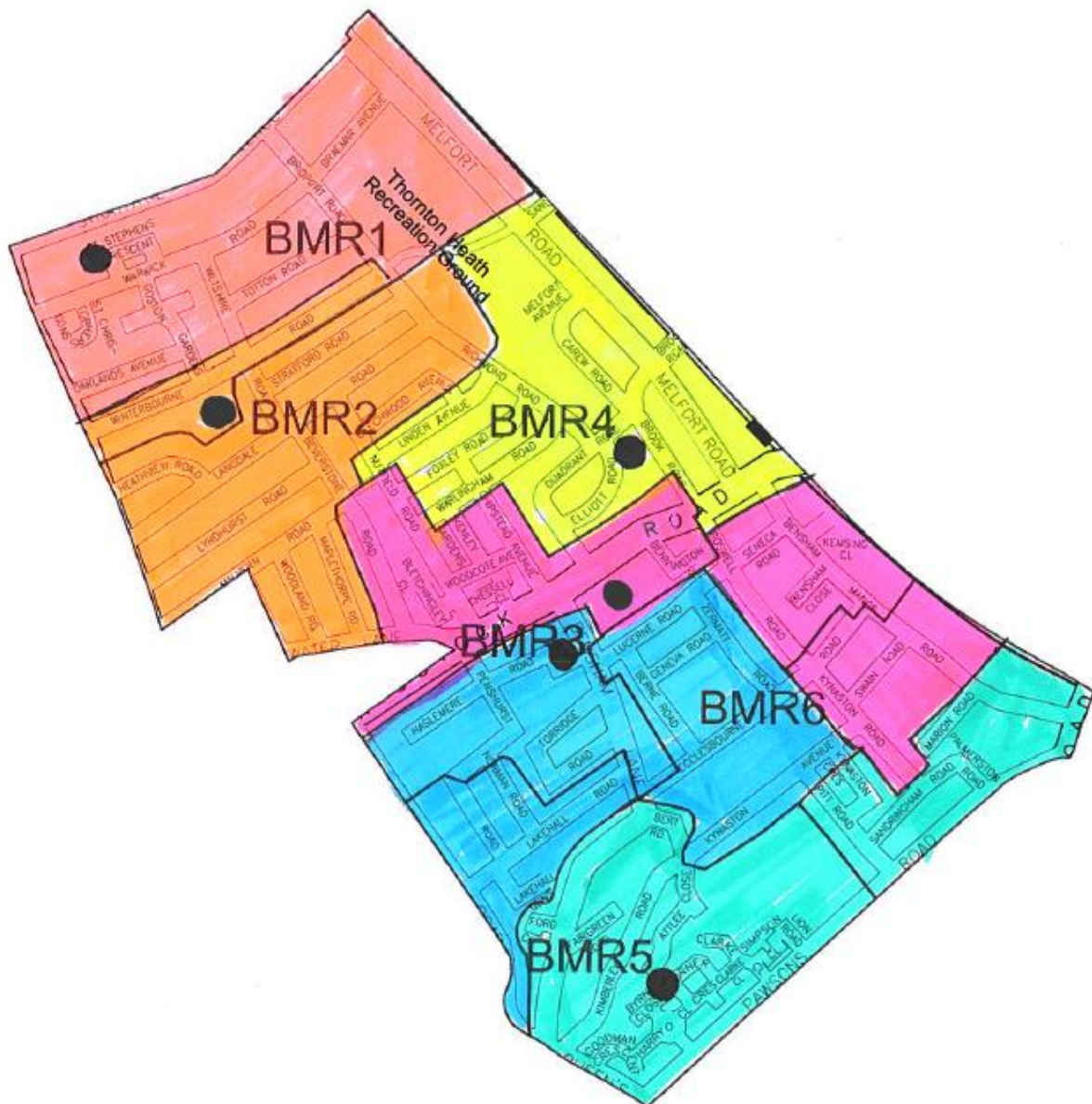
### Proposed future arrangements

- 9.4 It is proposed that the polling places for the ward will remain unchanged, but there is some re-drawing of the polling district boundaries to make it more convenient for voters.
- 9.5 Access to the Queens Community Centre, the polling place for BMR5 is from Pawsons Road. It would be more convenient for voters in the top part of BMR5 (Lakehall Gardens, Lakehall Road, Norman Road, Penshurst Road and) to vote at Haslemere Hall. It is proposed that these streets are incorporated into BMR6.
- 9.6 For voters in the lower part of BMR6 (1a-44 and 1-37a Besham Manor Road, Kynaston Crescent, Marion Road, Palmerston Road, Pitt Road, Sandringham Road) it would be more convenient to vote at Queens Community Centre. It is proposed that these streets are incorporated into BMR5
- 9.7 Haslemere Hall, the polling place for BMR6 is actually located just in BMR3 polling district. This is confusing for the residents living next to Haslemere

Hall. It is proposed that Bensham Lane, Hazlemere Road, Penshurst Road and Torridge Road are incorporated into BMR6.

9.8 There would be some rebalancing of electorates needed. It is proposed that Bensham Close, Bensham Manor Road, Boswell Road, Brigstock Road and Seneca Road, currently in BMR4, and Bensham Manor Road, Ecclesbourne Road, Kynaston Road and Swain Road, currently in BMR6 polling district are incorporated into BMR3 polling district to vote at Age UK Croydon, Brigstock Road.

9.9 It is proposed that Winterbourne Road is moved from BMR1 to BMR2 polling district so that the polling place for BMR2 (Early Help Localities North, Winterbourne Road) is incorporated into the polling district, and for the convenience of electors in Winterbourne Road.



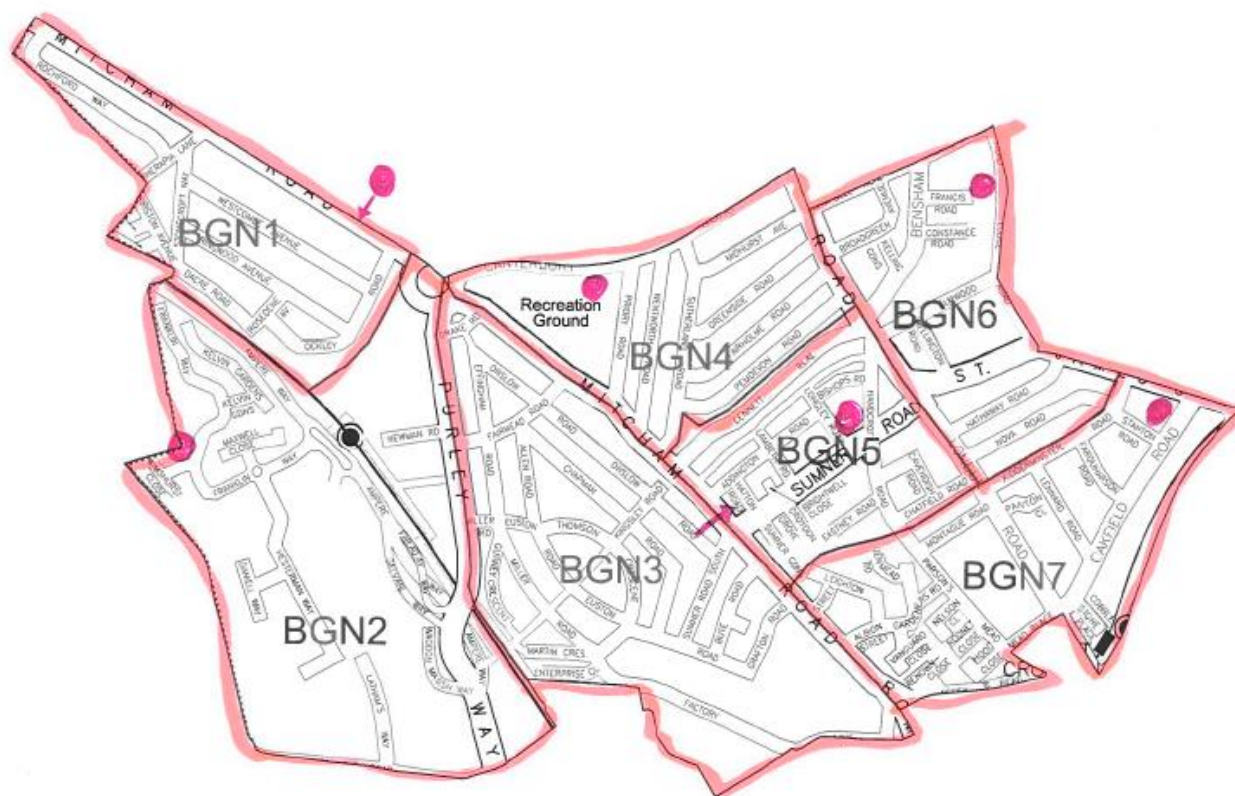
<b>Polling District</b>	<b>Proposed electorate</b>	<b>Postal voters</b>	<b>Polling Station electors</b>	<b>Proposed Polling Place</b>
BMR1	1733	208	<b>1525</b>	St Stephen`s Church Hall, Warwick Road, Thornton Heath, CR7 7NH
BMR2	2344	310	<b>2034</b>	Early Help Localities North, Winterbourne Road, Thornton Heath, CR7 7QT
BMR3	2294	245	<b>2049</b>	Age UK Croydon, 81 Brigstock Road, Thornton Heath, CR7 7JH
BMR4	1641	164	<b>1477</b>	St Andrew`s Church Hall, Quadrant Road, Quadrant Road, Thornton Heath, CR7 7DA
BMR5	2109	284	<b>1825</b>	Queen`s Community Centre, 1 Turner Crescent, CR0 2NP
BMR6	2029	303	<b>1726</b>	Haslemere Hall, 2a Haslemere Road, CR7 7BE

## 10. Broad Green

### Current arrangements:

- 10.1 No change to the current arrangements are proposed. The current polling places used have been assessed as suitable venues in terms of accessibility and facilities for electors and polling staff. The size of the electorates in the existing polling districts are below the Electoral Commission's recommended maximum number (2,250).
- 10.2 At the last polling district review (2020), the polling place for BGN1 was designated as the Scout Hut on Peppermint Close. It was taken out of use because it was in a state of disrepair, with the polling place being located at West Thornton Primary School – the polling place for WTN6. No alternatives are evident in that part of the ward, so it is proposed that this arrangement continues.
- 10.3 At the last polling district review, Harris Primary Academy (formally Kingsley Primary School), Thomson Crescent was the designated polling place for BGN3. At the Covid-affected elections in May 2021, the Government directed Returning Officers to seek alternative polling places to schools, and it was relocated to Christ Church Centre, Sumner Road, polling place for BGN5. It is proposed that this arrangement continues in order to avoid the school needing to close.
- 10.4 Broad Green Library currently the polling station for BGN4 is closing. The Council are trying to find community groups to run the library building. It is intended that a clause will be included in the lease so that the building has to be made available as a polling place.
- 10.5 On this basis no changes to the current arrangements are proposed. An alternative to Broad Green Library is being sought if circumstances change and the library building is no longer available for use. If this necessitated a re-drawing of polling district boundaries, a further limited review of arrangements in Broad Green ward could take place in 2025 in advance of the local elections in May 2026.

Polling District	Current electorate	Postal voters	Polling Station electors	Current Polling Place
BGN1	1937	282	1655	West Thornton Primary School, Rosecourt Road, Croydon, CR0 3BS
BGN2	829	107	722	Peppermint Childrens Centre, Franklin Way, Croydon, CR0 4YD
BGN3	2120	263	1857	Christ Church Centre, Sumner Road, Croydon, CR0 3LJ
BGN4	2455	397	2058	Broad Green Library, 89 Canterbury Road, Croydon, CR0 3HH
BGN5	2325	303	2022	Christ Church Centre, Sumner Road, Croydon, CR0 3LJ
BGN6	2493	327	2166	Elmwood Infants School, Nursery Annexe, Lodge Road, CR0 2PL
BGN7	2171	257	1914	Croydon & District Masonic Hall, The Doyle Ante-Room, 73 Oakfield Road, CR0 2UX



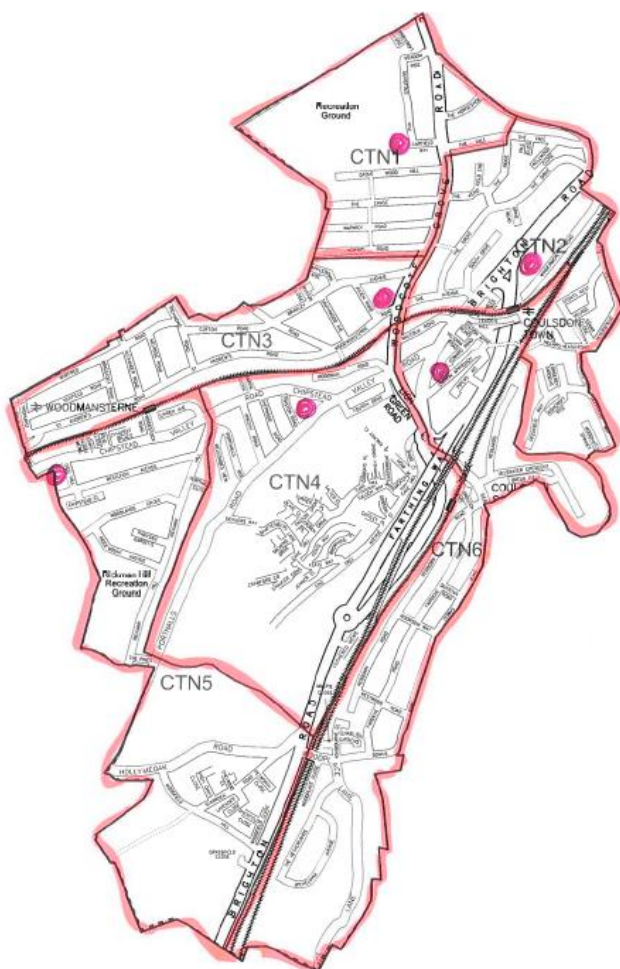


## 11. Coulsdon Town

### Current arrangements:

- 11.1 The current polling places used have been assessed as suitable venues in terms of accessibility and facilities for electors and polling staff. However current arrangements in Coulsdon Town are not ideal because of the lack of polling facilities in the lower part of the ward.
- 11.2 Electors in the area bounded by Brighton Road, Hollymeoak Road and Woodfield Hill in CTN5 are a considerable distance from their polling place at Chipstead Valley Primary School – over half an hour walk, without pavements for parts of the route. Electors therefore have to drive if they wish to vote in person.
- 11.3 This area has been reviewed and there are no suitable venues for a polling place, or a location for a temporary polling station. Unfortunately there appears to be no alternative to the electors living in this area travelling to a polling station. While far from ideal, it should be noted that this small area is unlike most of the rest of the borough. It is physically separated from the rest of the ward by fields. The nearest shops are over 20 minutes' walk in Hooley. Residents are therefore used to driving to access amenities.
- 11.4 Similarly, electors in the southern-most part of CTN6 are a considerable distance from their polling station at Coulsdon Library. A small residential garage has been used in the past, however it is not considered suitable because of the space needed. This part of the borough is bounded by Farthing Down and Brighton Main Line. There are no suitable venues for a polling station in that part of the ward or a location for a temporary polling place. The nearest polling place in the borough is Poppy Café, Coulsdon Memorial Ground (Old Coulsdon OCN2). However the building is too small to accommodate a second polling station. Coulsdon Library appears to be the closest option.
- 11.5 There is currently no venue suitable as a polling place on the Cane Hill Estate. The Cane Hill Hospital Chapel could be a potential polling place in the future, but it is not currently open and available
- 11.6 It is therefore proposed that there are no changes to the current polling districts and polling places, however, a future limited review of polling arrangements in Coulsdon Town could take place if potential polling places are identified that will improve the arrangements for voters in the southern parts of the ward.

Polling District	Current electorate	Postal voters	Polling Station electors	Current Polling Place
CTN1	984	222	<b>762</b>	Woodcote Primary School Nursery, Dunsfold Rise, CR5 2ED
CTN2	2161	488	<b>1673</b>	Coulsdon Methodist Church, 83 Brighton Road, CR5 2BE
CTN3	1866	436	<b>1430</b>	St Andrew`s Church Hall, Woodmansterne Road, Coulsdon, CR5 2DN
CTN4	2415	438	<b>1977</b>	St Aidan`s Parish Centre, Chipstead Valley Road, Coulsdon, CR5 3BQ
CTN5	1986	435	<b>1551</b>	Chipstead Valley Primary School, Chipstead Valley Road, Coulsdon, CR5 3BW
CTN6	2146	428	<b>1718</b>	Coulsdon Library, Brighton Road, CR5 2NH

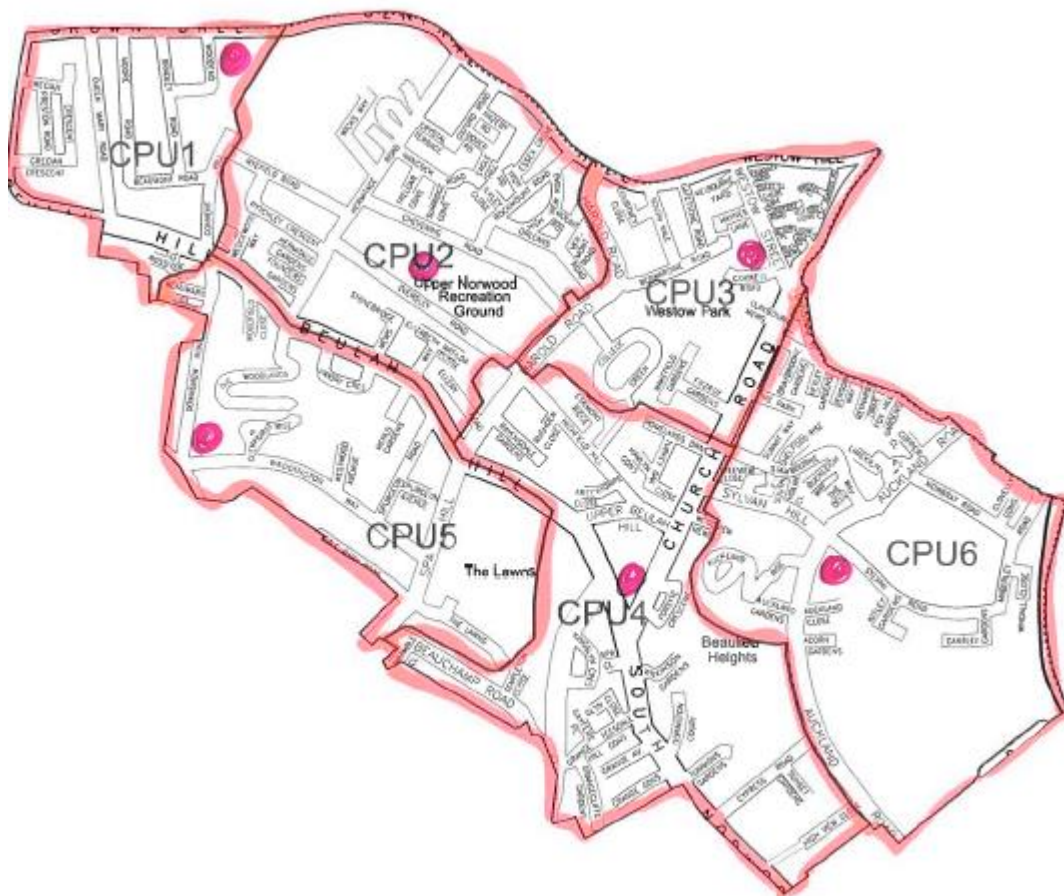


## 12. Crystal Palace and Upper Norwood

### Current arrangements:

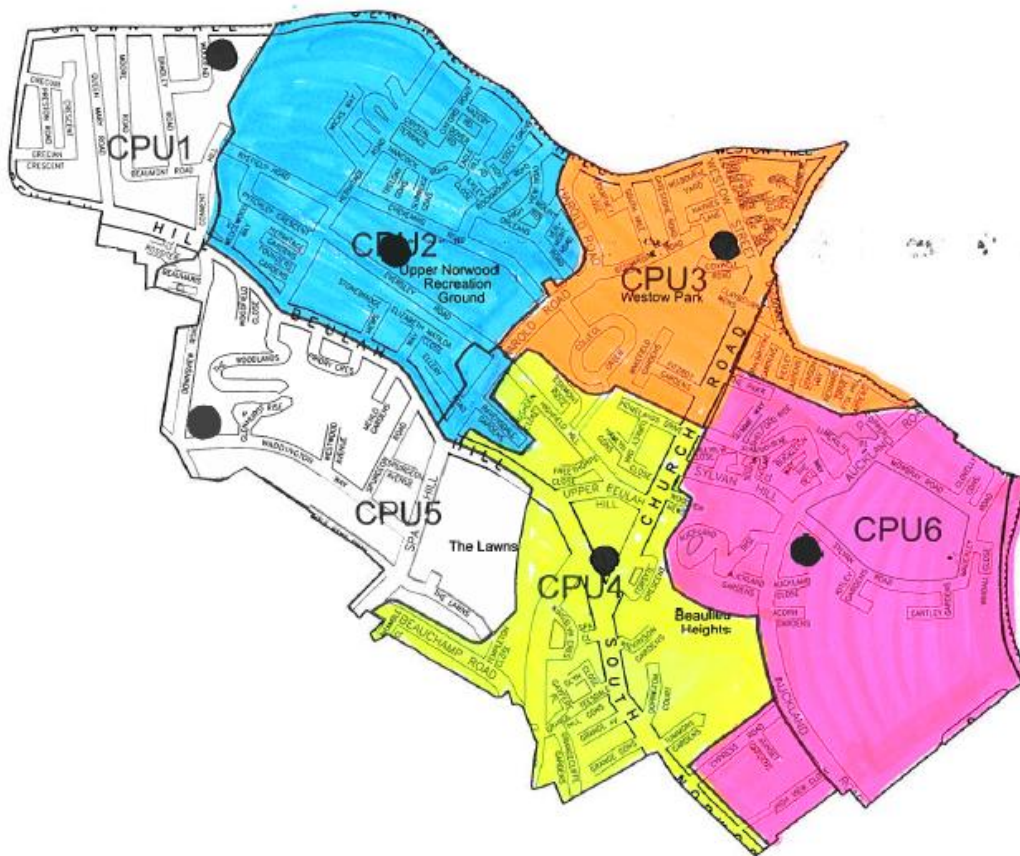
12.1 The current polling places used have been assessed as suitable venues in terms of accessibility and facilities for electors and polling staff. However, there is an imbalance in the electorate sizes and in particular the electorate in CPU4 is above the Electoral Commission's recommended number of voters. Therefore some re-drawing of polling district boundaries are proposed to address this.

<b>Polling District</b>	<b>Current electorate</b>	<b>Postal voters</b>	<b>Polling Station electors</b>	<b>Current Polling Place</b>
CPU1	1479	241	<b>1238</b>	The Federation of St Joseph's Catholic School, Infant and Nursery Schools, Crown Dale, SE19 3NX
CPU2	2237	311	<b>1926</b>	The Chevening Hub, The Pavillion, Upper Norwood Recreation Ground, Chevening Road, SE19 3TE
CPU3	2082	293	<b>1789</b>	Phoenix Community Centre, 66 Westow Street, Upper Norwood, SE19 3AF
CPU4	2932	445	<b>2487</b>	All Saints Church, Beulah Hill, Upper Norwood, SE19 3LS
CPU5	1517	219	<b>1298</b>	Downsview Methodist Church, entrance on Downsview Road, Upper Norwood, SE19 3XE
CPU6	2574	347	<b>2227</b>	St John's Parish Hall, Sylvan Road, Upper Norwood, SE19 2RX



**Proposed future arrangements:**

- 12.2 Because of the geography of the ward and the location of available polling places, it is difficult to rebalance the electorate entirely, but some small re-drawing of the polling district boundaries would allow for all of them to have polling station electorates of less than 2,250.
- 12.3 CPU1 and CPU5 currently have low electorates, however incorporating parts of either CPU2 or CPU4 into them would be more inconvenient for electors who are moved. Therefore no changes to CPU1 or CPU5 are proposed.
- 12.4 In order to reduce the electorate in CPU4, it is proposed that Harold Road and Ravensdale Gardens are moved to CPU2, and High View Close, Cypress Hill and Sunset Gardens are moved to CPU6.
- 12.5 This would further increase the electorate in CPU6. Therefore it is proposed that Braybrook Gardens, Fox Hill, Fox Hill Gardens, Hetley Gardens, Jenson Way, Lansdown Place and Reynard Drive are moved from CPU6 to CPU3.



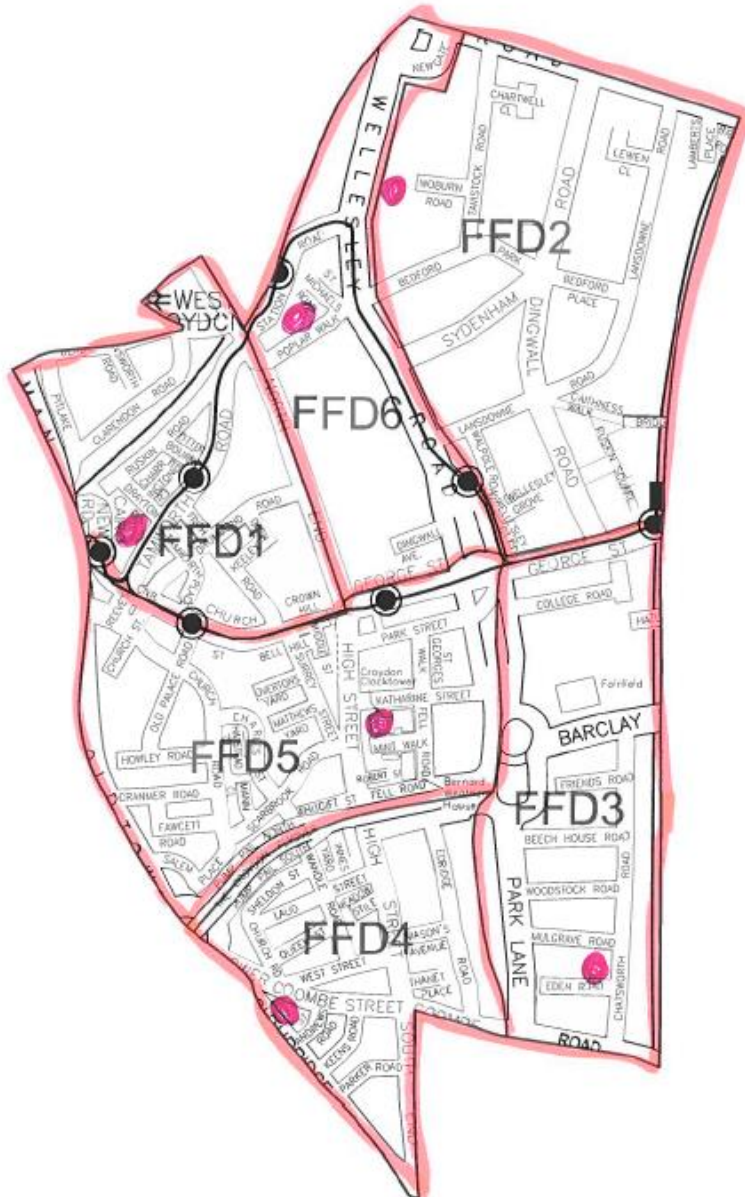
Polling District	Proposed electorate	Postal voters	Polling Station electors	Proposed Polling Place
CPU1	1479	241	<b>1238</b>	The Federation of St Joseph's Catholic School, Infant and Nursery Schools, Crown Dale, SE19 3NX
CPU2	2547	338	<b>2209</b>	The Chevening Hub, The Pavillion, Upper Norwood Recreation Ground, Chevening Road, SE19 3TE
CPU3	2348	326	<b>2022</b>	Phoenix Community Centre, 66 Westow Street, Upper Norwood, SE19 3AF
CPU4	2443	372	<b>2071</b>	All Saints Church, Beulah Hill, Upper Norwood, SE19 3LS
CPU5	1517	219	<b>1298</b>	Downsview Methodist Church, entrance on Downsview Road, Upper Norwood, SE19 3XE
CPU6	2511	315	<b>2196</b>	St John`s Parish Hall, Sylvan Road, Upper Norwood, SE19 2RX

### 13. Fairfield

#### Current arrangements:

- 13.1 The current polling places used have been assessed as suitable venues in terms of accessibility and facilities for electors and polling staff. However since the creation of the new wards in 2018, there has been a huge amount of development in Fairfield ward. This has resulted in extremely imbalanced electorates between the existing polling districts.
- 13.2 The most significant issue is the large electorate in FFD2 polling district. Since 2022 this has been addressed by splitting the polling station register between two issuing desks to increase capacity at Bedford Hall. However, the polling station electorate is already 3,288. There are another 250 residential units due to be built in this district, and there are currently already over 800 properties in the district with no electors. So there is potential for the electorate in the polling district to significantly increase further.
- 13.3 FFD3 polling district has a current polling station electorate of 1,195. Although it is below the Electoral Commission's recommended number of electors, there are already 1,375 properties with no electors (over 700 in Enclave House alone) so the electorate here can also be expected to increase significantly.

<b>Polling District</b>	<b>Current electorate</b>	<b>Postal voters</b>	<b>Polling Station electors</b>	<b>Current Polling Place</b>
FFD1	1256	130	<b>1126</b>	Tamworth Halls, 37 Tamworth Road, CR0 1XT
FFD2	3756	468	<b>3288</b>	Bedford Hall, Wellesley Road, Croydon, CR0 2AR
FFD3	2287	292	<b>1995</b>	Croydon Spiritualist Church, Chatsworth Road, Croydon, CR0 1HE
FFD4	2145	297	<b>1848</b>	The Parish Church of St Andrew Croydon, 29B Southbridge Road, Croydon, CR0 1AG
FFD5	2097	282	<b>1815</b>	Croydon Central Library, Katharine Street, CR9 1ET
FFD6	856	82	<b>774</b>	St Michael`s Parish, Church Hall, Poplar Walk, CR0 1UA



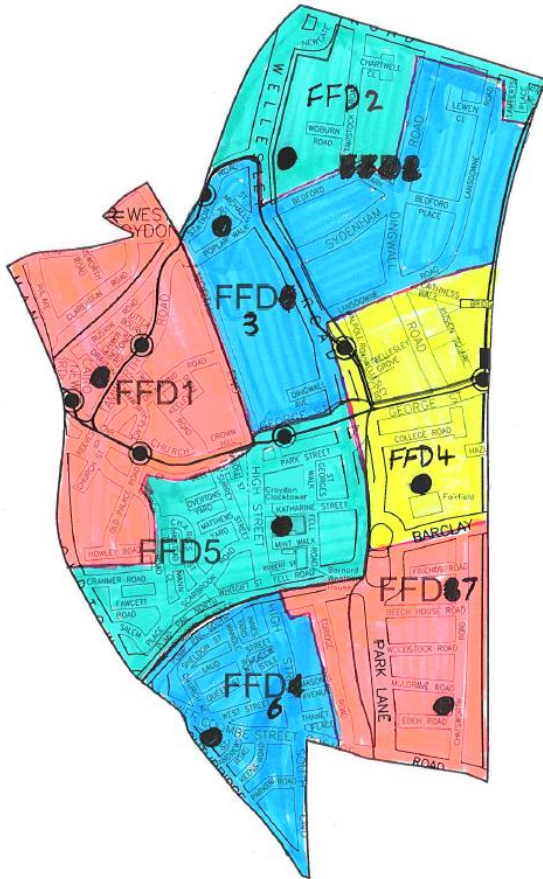
**Future proposals:**

- 13.4 In order to address the imbalance in electorate, and also to take into account further future residential development it is proposed that a new polling district is created.
- 13.5 It is proposed that that the current FFD2 polling district is split into three. The top part of the district, including Chartwell Close, Lambert Place, Saffron Central Square, St James’s Road, Tavistock Road, Wellesley Road (north of Bedford Park) would continue to vote at the current Bedford Hall polling place. This would continue to be described as FFD2. In addition Wellesley Road (49-6 Wellesley Parade) are moved from the current FFD6 district into FFD2.
- 13.6 It is proposed that the central part of the current FFD2 district including Bedford Park, Bedford Place, Dingwall Road (north of Lansdowne Road) Lansdowne Road, Sydenham Road and Wellesley Road (between Bedford

Park and Lansdown Road are combined with the existing FFD6 polling district, polling place at St Michael's Parish Church Hall, Poplar Walk. This will be FFD3 polling district.

- 13.7 It is proposed that the lower part of FFD2 polling district including Caithness Walk, Dingwall Road (south of Lansdowne Road) and Wellesley Road (south of Lansdowne Road) are joined with part of current FFD3 district north of Barclay Road. This new polling district would vote in a new polling place located in the room at the rear of The Cube, at the side of Fairfield Halls. This will be FFD4 polling district.
- 13.8 It is proposed that the remainder of the current FFD3 polling district, south of Barclay Road, with the addition of Edridge Road from FFD4 district. This will be FFD7 polling district, polling place at Croydon Spiritual Church, Chatsworth Road.
- 13.9 It is proposed that the remainder of FFD4 district will become FFD6 polling district, polling place at the Parish Church of St Andrew Croydon, Southbridge Road.
- 13.10 It is proposed that part of Church Road, Church Street, George Street, Howley Road, Old Palace Road and Roman Way (north of Howley Road) is moved from FFD5 polling district into FFD1 polling district.
- 13.11 No changes to the polling places for FFD1 (Tamworth Halls, Tamworth Road) and FFD5 (Croydon Central Library) are proposed.





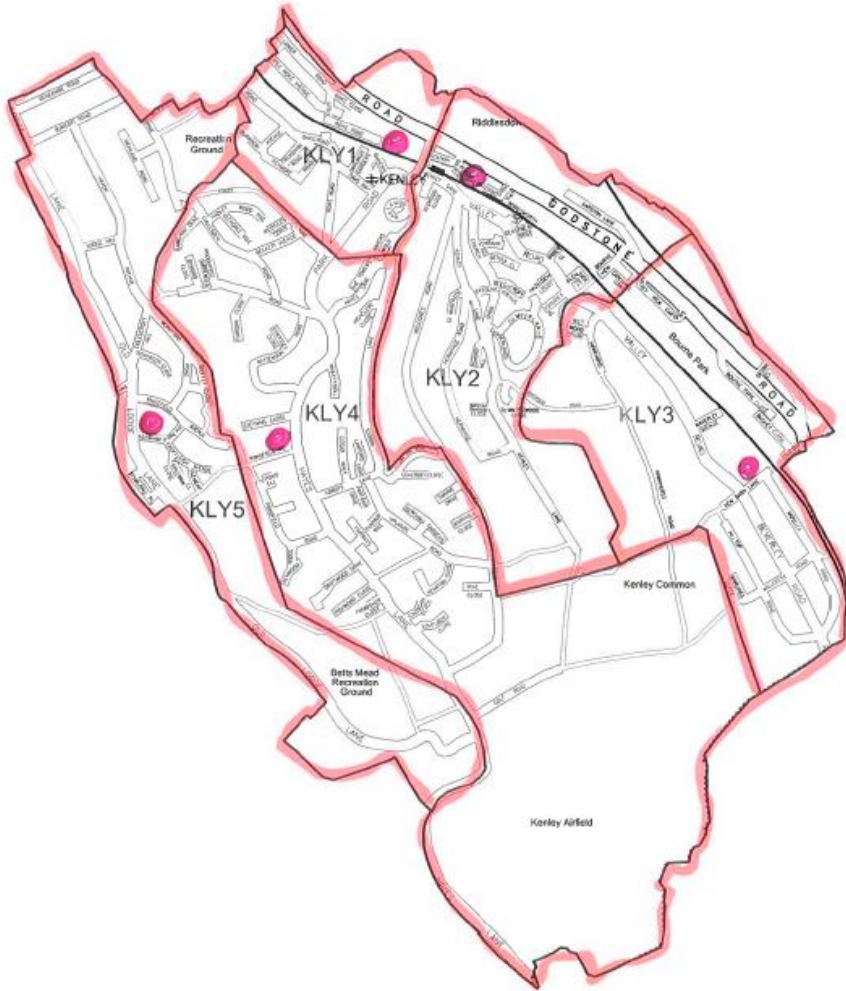
Polling District	Proposed electorate	Postal voters	Polling Station electors	Proposed Polling Place
FFD1	1533	168	<b>1365</b>	Tamworth Halls, 37 Tamworth Road, CR0 1XT
FFD2	2360	280	<b>2080</b>	Bedford Hall, Wellesley Road, Croydon, CR0 2AR
FFD3	1661	188	<b>1473</b>	St Michael's Parish, Church Hall, Poplar Walk, CR0 1UA
FFD4	1330	193	<b>1137</b>	The Cube, Fairfield Halls, Park Lane, Croydon
FFD5	1820	237	<b>1583</b>	Croydon Central Library, Katharine Street, CR9 1ET
FFD6	1818	258	<b>1560</b>	The Parish Church of St Andrew Croydon, 29B Southbridge Road, Croydon, CR0 1AG
FFD7	1875	200	<b>1675</b>	Croydon Spiritualist Church, Chatsworth Road, Croydon, CR0 1HE

## 14. Kenley

### Current arrangements:

- 14.1 No change to the current arrangements are proposed.
- 14.2 The current polling places used have been assessed as suitable venues in terms of accessibility and facilities for electors and polling staff. The size of the electorates in the existing polling districts are below the Electoral Commission's recommended maximum number (2,250).
- 14.3 It is acknowledged that there is a significant reliance on the use of schools as polling places in this ward, but there is a lack of alternatives in the Ward. All Saints Church was investigated as a potential polling place but its location on a hill, the lack of pavement near to the location, and difficult access to the site meant that it was assessed to be unsuitable as a polling place.

<b>Polling District</b>	<b>Current electorate</b>	<b>Postal voters</b>	<b>Polling Station electors</b>	<b>Current Polling Station</b>
KLY1	1281	269	<b>1012</b>	Harris Primary Academy Kenley, Little Roke Road, Kenley, CR8 5NF
KLY2	1497	300	<b>1197</b>	Kenley Memorial Hall, Godstone Road, Kenley, CR8 5AZ
KLY3	1527	257	<b>1270</b>	Kenley Primary School, New Barn Lane, Whyteleafe, CR3 0EX
KLY4	1983	492	<b>1491</b>	The Hayes Primary School, Hayes Lane, Kenley, CR8 5JN
KLY5	1885	345	<b>1540</b>	Old Lodge Lane Baptist Church Community Hub, Reedham Park Avenue, Purley, CR8 4BQ

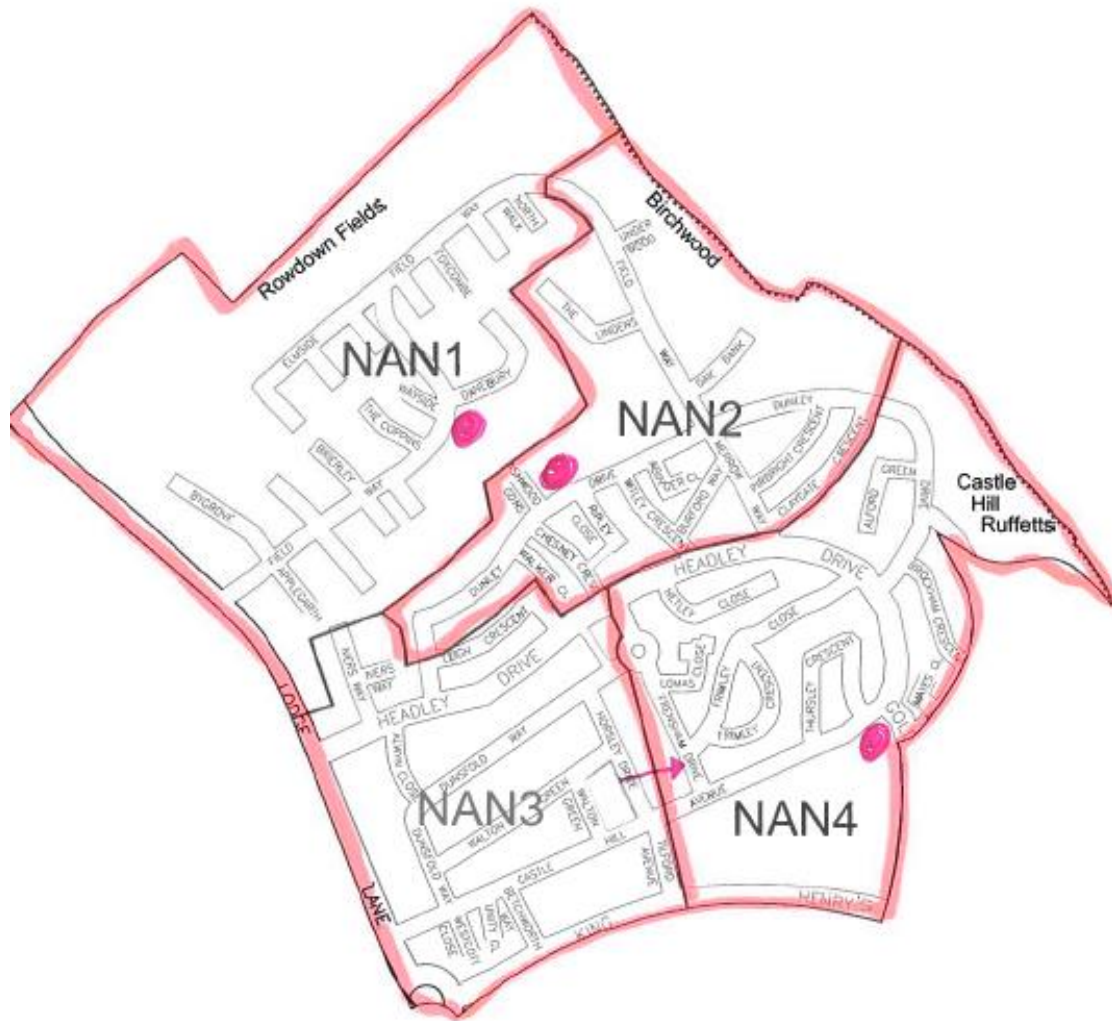


## 15. New Addington North

### Current arrangements:

- 15.1 When the current polling districts came into effect in 2018 and there was no viable location for a permanent polling place in NAN3. Therefore a temporary polling station was located in Dunsfold Way. However, it is felt that temporary units are no longer suitable for a number of reasons.
- They are expensive, costing in the region of £5,000, 10 times the average hire charge for a polling station
  - Facilities for staff are poor, for example they must use a portaloos
  - It is too small for a presiding officer and 3 poll clerks that have been used since the introduction of Voter ID
  - There is no space for private Voter ID checks
  - There is no space for any additional seating should an elector need it
  - Any queues would be outside
  - They do not have suitable disabled access – additional adaptations need to be made
  - There is a risk of vandalism when sited prior to polling day
  - There is a risk that the site is not clear of cars, when sited
- 15.2 For a number of elections, the polling station for NAN3 has been located alongside the polling station for NAN4 polling district (Goldcrest Community Centre in 2021, 2022 and GLA election 2024 and Tudor Academy General Election 2024).
- 15.3 The current polling places used have been assessed as suitable venues in terms of accessibility and facilities for electors and polling staff. No changes to the polling places in the ward are proposed.

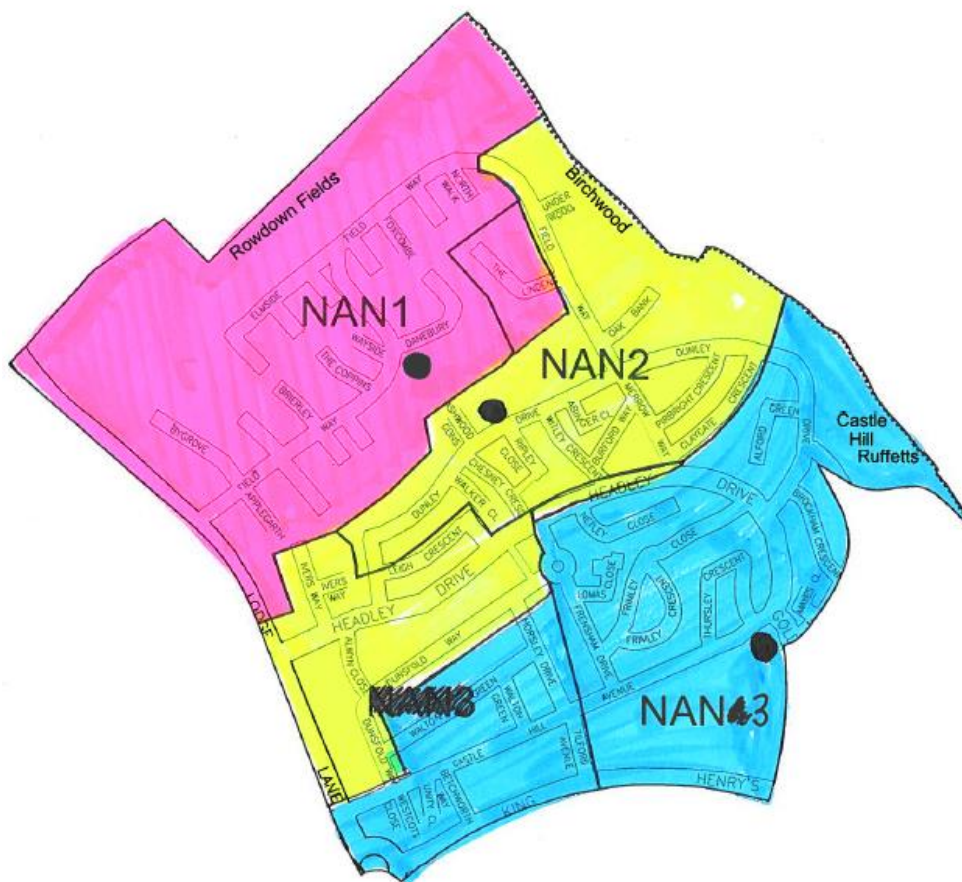
Polling District	Current electorate	Postal voters	Polling Station electors	Current Polling Place
NAN1	2203	323	<b>1880</b>	Fieldway Community Centre, Fieldway, Croydon, CR0 9DZ
NAN2	1616	219	<b>1397</b>	Castle Hill Church, 77-79 Dunley Drive, New Addington, CR0 0RJ
NAN3	1996	285	<b>1711</b>	Goldcrest Youth and Community Centre, Goldcrest Way, Croydon, CR0 0PL
NAN4	1633	229	<b>1404</b>	Goldcrest Youth and Community Centre, Goldcrest Way, Croydon, CR0 0PL



**Proposed future arrangements:**

- 15.4 Because two polling districts NAN3 and NAN4 are currently voting in the same polling place, the potential for combining the two districts was investigated, however this would have resulted in the combined polling district having an electorate above the Electoral Commission’s recommended maximum number.
- 15.5 The number of districts and polling places can be reduced to three without electors effected by the changes having any further distance to travel to vote, and without the electorates at any of the polling places being above the Electoral Commission’s recommended number by re-drawing the boundaries of the polling districts.
- 15.6 It is proposed that that the current NAN3 polling district is split. The top part the district, including Alwyn Close, Dunsfold Way, Headley Drive, Ivers Way, Leigh Crescent and Lodge Lane (above Castle Hill Avenue) are moved into NAN2 polling district and 89-139 Headley Drive are moved from NAN4 to NAN2. This district would vote at Castle Hill Church, Dunley Drive.

- 15.7 It is proposed that the rest of the current NAN3 polling district, including Betchworth Way, Castle Hill Avenue, Horsley Drive, King Henry's Drive, Lodge Lane (below Castle Hill Avenue), Tifford Avenue, Unity Close, Walton Green and Westcott Close is combined with the current NAN4 polling district. The polling place is Goldcrest Community Centre, and the polling district is be renamed NAN3.
- 15.8 In order to rebalance the electorates, it is proposed that The Lindens is moved from NAN2 to NAN1.



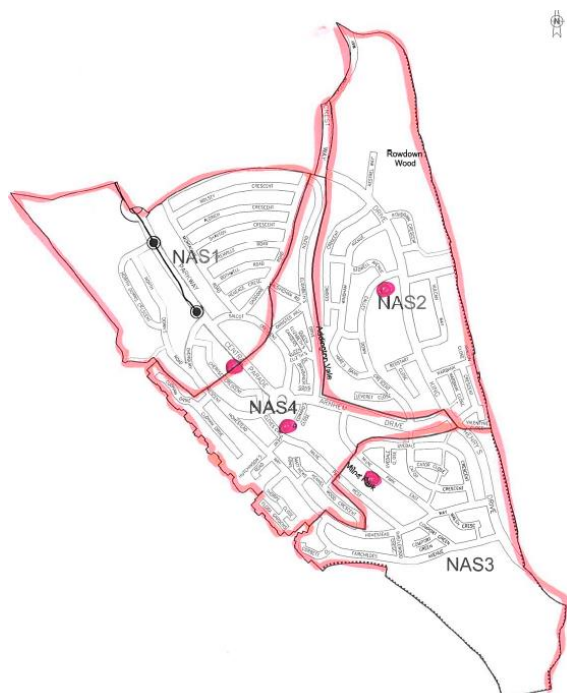
Polling District	Proposed electorate	Postal voters	Polling Station electors	Proposed Polling Place
NAN1	2460	362	<b>2098</b>	Fieldway Community Centre, Fieldway, Croydon, CR0 9DZ
NAN2	2390	402	<b>1988</b>	Castle Hill Church, 77-79 Dunley Drive, New Addington, CR0 0RJ
NAN3	2595	369	<b>2226</b>	Goldcrest Youth and Community Centre, Goldcrest Way, Croydon, CR0 0PL

## 16. New Addington South

### Current arrangements:

16.1 No change to the current arrangements are proposed. The current polling places used have been assessed as suitable venues in terms of accessibility and facilities for electors and polling staff. The size of the electorates in the existing polling districts are below the Electoral Commission's recommended maximum number (2,250).

Polling District	Current electorate	Postal voters	Polling Station electors	Current Polling Place
NAS1	2460	454	<b>2006</b>	New Addington Leisure and Community Centre, Central Parade, New Addington, CR0 0JB
NAS2	1728	255	<b>1473</b>	The Learning Tree Pre-School, Rowdown Primary School, Calley Down Crescent, CR0 0EG
NAS3	1656	238	<b>1418</b>	Dance with Grace, 42 Milne Park East, New Addington, CR0 0BE
NAS4	2360	298	<b>2062</b>	St Edward's Church Hall, Cleves Crescent, New Addington, CR0 0DL



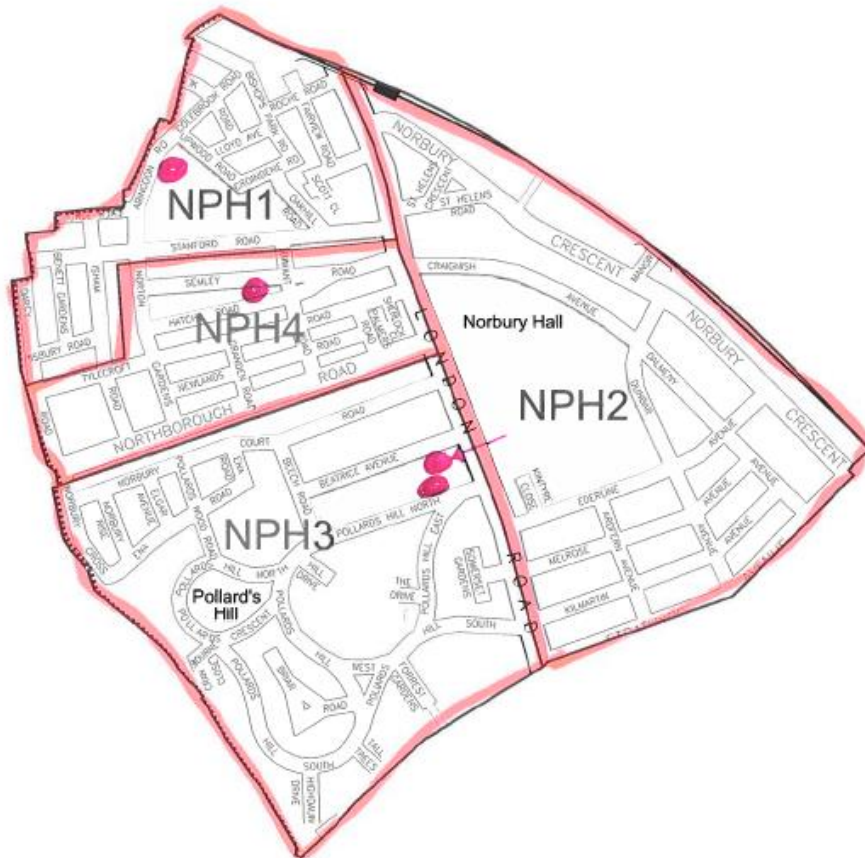
## 17. Norbury and Pollards Hill

### Current arrangements:

- 17.1 At the last full review of polling districts and polling places, the current NPH2 polling district was split in two. The polling places were located at The Royal British Legion, London Road, and The Lawn Tennis Club, Ederline Avenue.
- 17.2 In 2019 access to the tennis club site was deemed unsuitable (there is no lighting and it is very uneven). As a result the two polling districts were merged to become the current NPH2 district, and The Royal British Legion was designated as the polling place.
- 17.3 The Royal British Legion then closed, and since 2021, Norbury Library has been used as the polling place. This is not ideal as it is in a different polling district, causing confusion to electors. The number of polling station electors is also significantly above the Electoral Commission's maximum recommended number.
- 17.4 The current polling places have been assessed as suitable venues in terms of accessibility and facilities for electors and polling staff, but changes to NPH2 district need to be made.

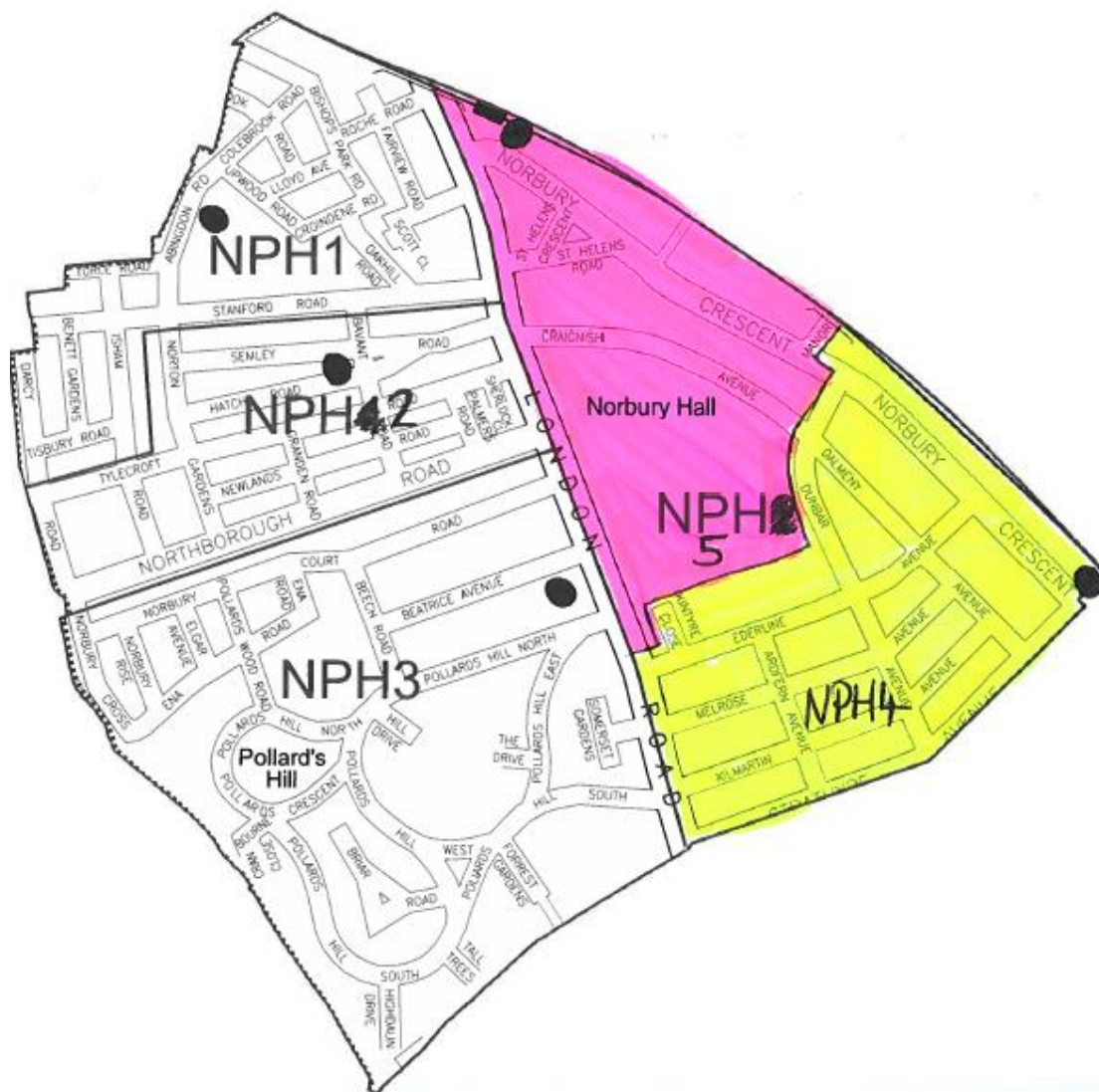
Polling District	Current electorate	Postal voters	Polling Station electors	Current Polling Place
NPH1	1652	232	<b>1420</b>	Norbury Manor Primary School, Abingdon Road, Norbury, SW16 5QR
NPH2	3204	502	<b>2702</b>	Norbury Library, Beatrice Avenue Entrance, Norbury, SW16 4UW
NPH3	2191	307	<b>1884</b>	Norbury Methodist Church, 2a Pollards Hill North, SW16 4NL
NPH4	1934	199	<b>1735</b>	Norbury Baptist Church, Semley Road, Norbury, SW16 4PS





**Proposed future arrangements:**

- 17.5 It is proposed that NPH2 is divided in the same way as in 2018, with Craignish Avenue, London Road (1168-1466), Norbury Crescent (1-125 and 2-100), St Helens Crescent, and St Helens Road, forming one district, with its polling place located at Liberty Christian Ministries, 1a Norbury Crescent. This will be polling district NPH5.
- 17.6 It is proposed that the second polling district is made up of Ardfern Avenue, Dalmeny Avenue, Dubbar Avenue, Ederline Avenue, Kilmartin Avenue, Kintyre Close, London Road (1102 – 1170), Melrose Avenue, Norbury Crescent (127-273 and 102-288) and Strathyre Avenue, with its polling place located at The Scout Hut, Endeavour Halls, 273 Norbury Crescent. This will be polling district NPH4.
- 17.7 Both new polling places have been assessed as suitable venues in terms of accessibility and facilities for electors and polling staff.
- 17.8 It is proposed that the polling station for NPH3 polling district is changed to Norbury Library, Beatrice Avenue rather than Norbury Methodist Church as it is a council owned building, and will be available as required and at a lower cost.
- 17.9 It is proposed that the current NPH4 polling district is re-named NPH2.



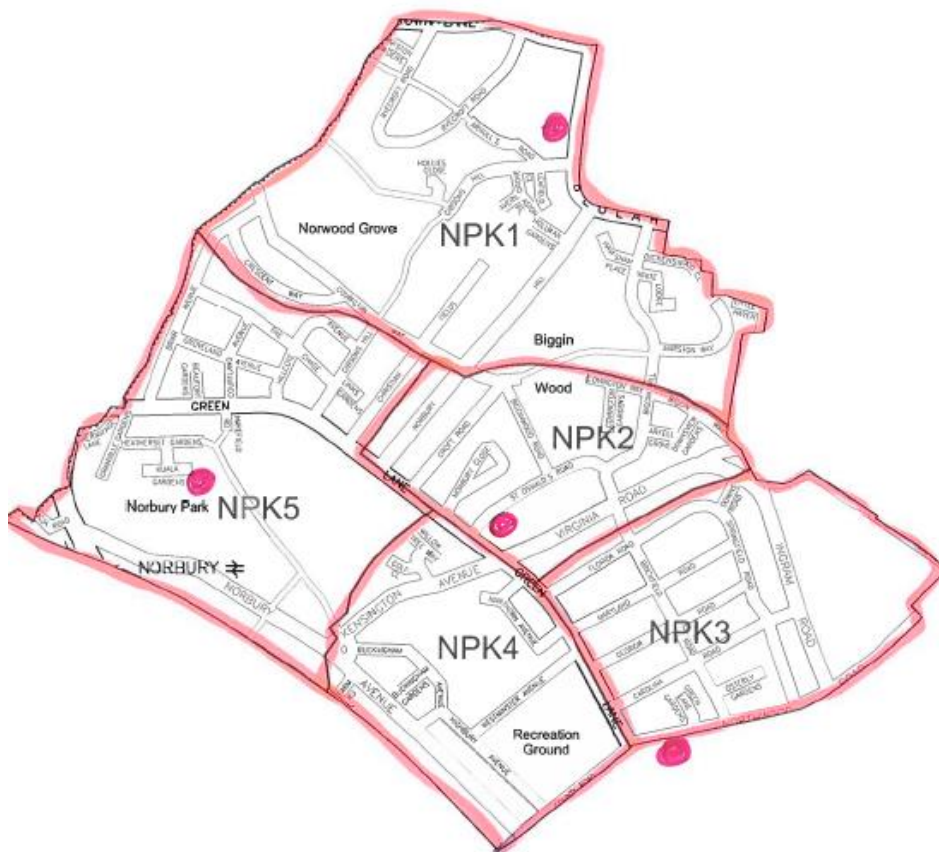
Polling District	Proposed electorate	Postal voters	Polling Station electors	Proposed Polling Place
NPH1	1652	232	<b>1420</b>	Norbury Manor Primary School, Abingdon Road, Norbury, SW16 5QR
NPH2	2191	307	<b>1884</b>	Norbury Baptist Church, Semley Road, Norbury, SW16 4PS
NPH3	2191	307	<b>1884</b>	Norbury Library, Beatrice Avenue Entrance, Norbury, SW16 4UW
NPH4	2064	290	<b>1774</b>	The Scout Hut, Endeavor Halls, 237 Norbury Crescent
NPH5	1140	204	<b>936</b>	Liberty Christian Ministries, 1a Norbury Crescent

## 18. Norbury Park

### Current arrangements:

- 18.1 The current polling places have been assessed as suitable venues in terms of accessibility and facilities for electors and polling staff.
- 18.2 At the last polling district review, Kensington Avenue Primary School was the designated polling place for NPK4. At the Covid-effected elections in May 2021, the Government directed Returning Officers to seek alternative polling places to schools, and it was relocated to St Oswald's Church Hall, polling place for NPK2. This arrangement has continued since 2021.

Polling District	Current electorate	Postal voters	Polling Station electors	Current Polling Place
NPK1	1567	271	<b>1296</b>	St Joseph`s College, 405 Beulah Hill, Upper Norwood, SE19 3HL
NPK2	1399	202	<b>1197</b>	St Oswald`s Church Hall, St Oswald`s Road, Norbury, SW16 3SB
NPK3	1677	229	<b>1448</b>	Croydon African Caribbean Family Organisation, 40 Northwood Road, CR7 8HQ
NPK4	1475	177	<b>1298</b>	St Oswald`s Church Hall, St Oswald`s Road, Norbury, SW16 3SB
NPK5	2078	327	<b>1751</b>	Residents` Common Room, Sheltered Housing, Kuala Gardens, SW16 3LQ



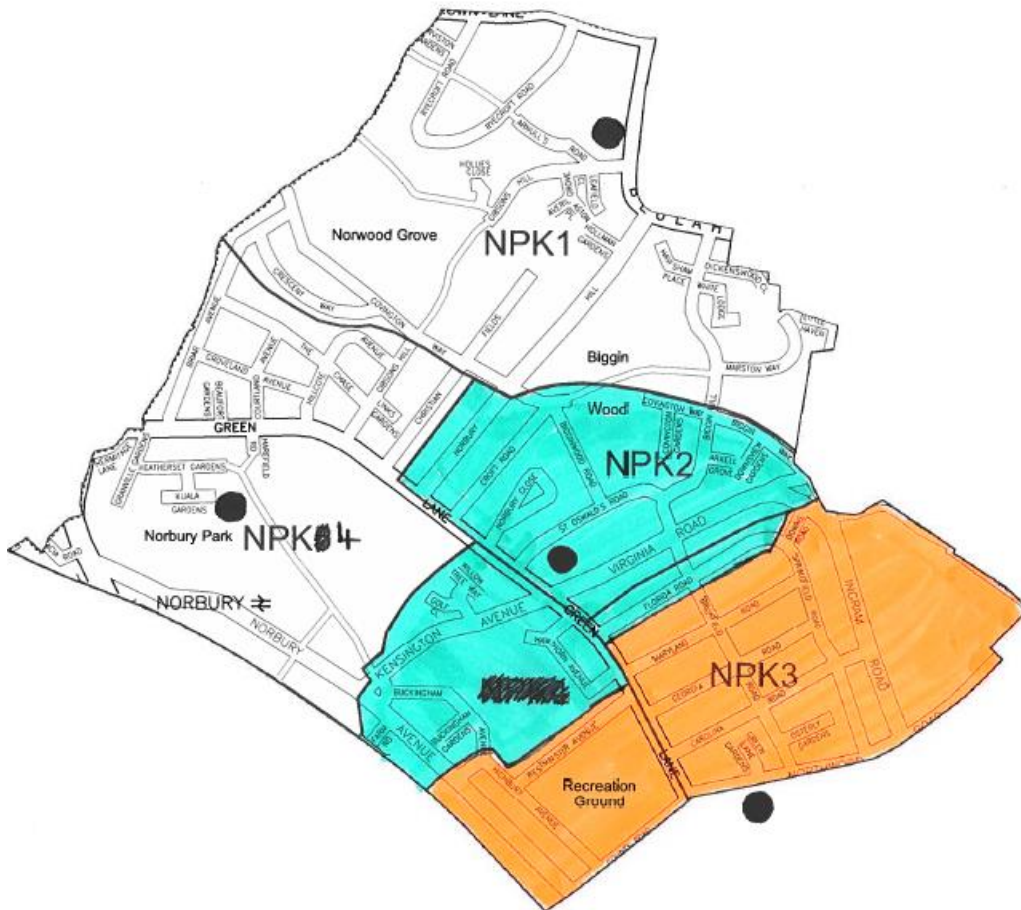
**Proposed future arrangements:**

- 18.3 Because the two polling districts, NPK2 and NPK4 are currently voting at the same polling place, the potential for combining the two districts was investigated, but this would have resulted in the combined polling district having an electorate above the Electoral Commission’s recommended maximum number.
- 18.4 However by re-drawing the boundaries of the current NPK2, NPK3 and NPK4 polling districts, it is possible to condense the current three districts into two, with electors effected by the changes having little or no extra distance to travel to vote and without the electorates at any of the polling places being above the Electoral Commission’s recommended number.
- 18.5 It is proposed that the current NPK4 polling district is split with the top part, including Buckingham Avenue, Buckingham Gardens, Golf Close, Green Lane (57-149 above Westminster Avenue), Kensington Avenue, Norbury Avenue (199-243 and 202-230 above Highbury Avenue) and Willowtree Way, being incorporated into NPK2, voting at St Oswald’s Church Hall.
- 18.6 The lower part of the current NPK4 polling district including County Road, Green Lane (1-55 below Westminster Avenue), Hawthorn Avenue, Highbury Avenue, Norbury Avenue (128-200 and 121-197 below Highbury Avenue) and

Westminster Avenue being incorporated into NPK3 voting at the Croydon African Caribbean Family Organisation.

18.7 To help re-balance the electorates it is proposed that Florida Road is moved from NPK3 polling district to NPK2 polling district.

18.8 It is proposed NPK5 polling district is re-named NPK4.



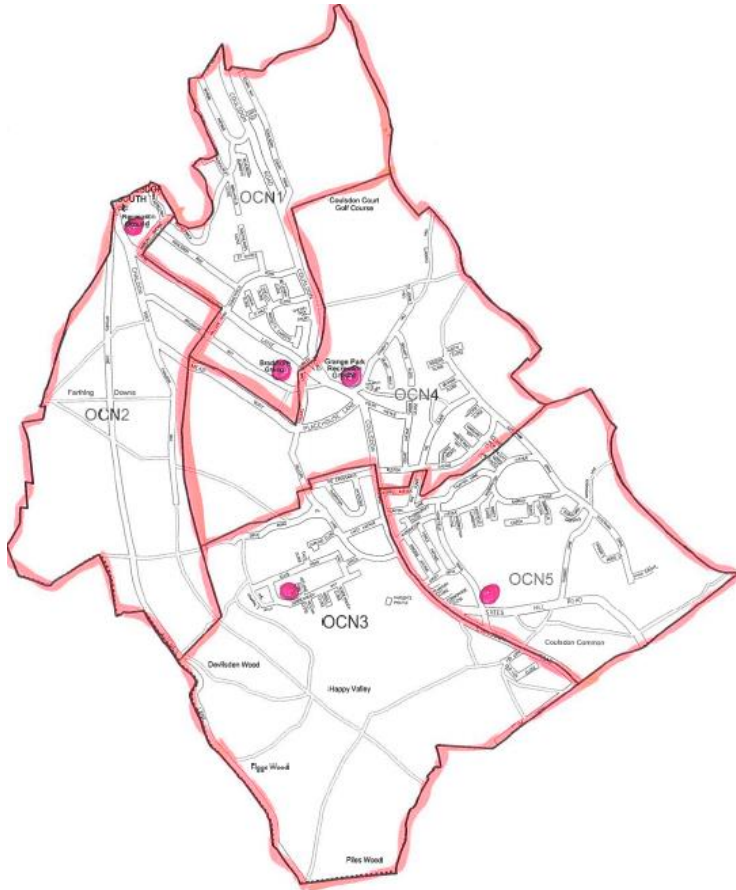
Polling District	Proposed electorate	Postal voters	Polling Station electors	Proposed Polling Place
NPK1	1567	271	<b>1296</b>	St Joseph`s College, 405 Beulah Hill, Upper Norwood, SE19 3HL
NPK2	2443	321	<b>2122</b>	St Oswald`s Church Hall, St Oswald`s Road, Norbury, SW16 3SB
NPK3	2108	276	<b>1832</b>	Croydon African Caribbean Family Organisation, 40 Northwood Road, CR7 8HQ
NPK4	2078	327	<b>1751</b>	Residents` Common Room, Sheltered Housing, Kuala Gardens, SW16 3LQ

## 19. Old Coulsdon

### Current arrangements:

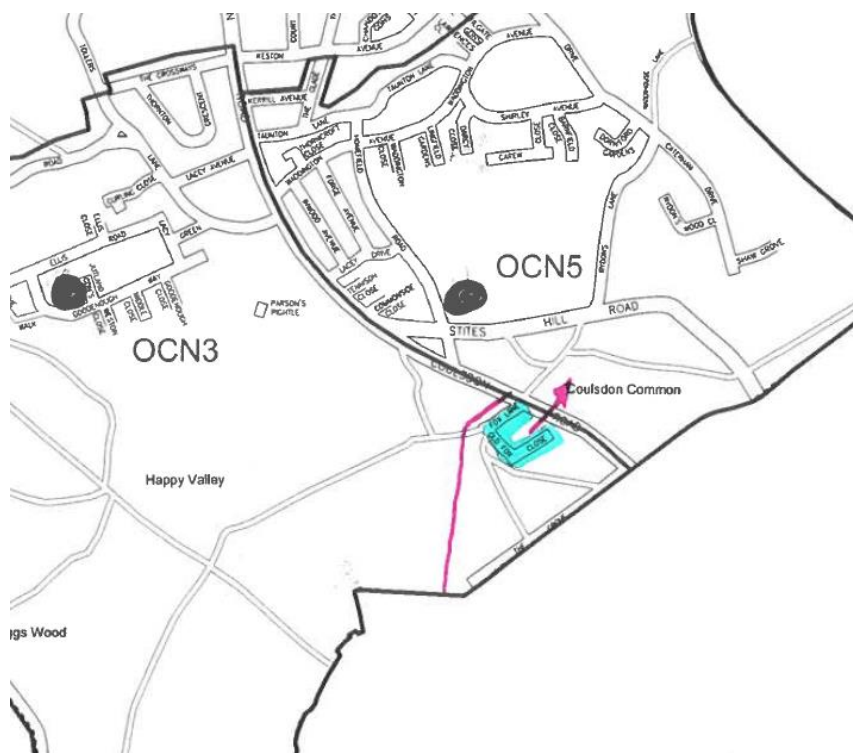
- 19.1 The current polling places used have been assessed as suitable venues in terms of accessibility and facilities for electors and polling staff. The size of the electorates in the existing polling districts are below the Electoral Commission's recommended maximum number (2,250).
- 19.2 It is noted that additional temporary lighting on the route from the street to the Poppy Café, Coulsdon Memorial Ground, polling place for OCN2 should be installed.
- 19.3 It is noted that improved signage at the gate/entrance to Oasis Academy Coulsdon is needed.

Polling District	Current electorate	Postal voters	Polling Station electors	Current Polling Place
OCN1	1896	401	<b>1495</b>	Bradmore Green Library, Bradmore Way, Coulsdon, CR5 1PE
OCN2	922	207	<b>715</b>	Poppy Cafe, Coulsdon Memorial Ground, Marlpit Lane, CR5 2HE
OCN3	1445	258	<b>1187</b>	Tollers Community Centre, Goodenough Way, CR5 1DW
OCN4	1627	354	<b>1273</b>	Old Coulsdon Centre for the Retired, Grange Park, Coulsdon Road, CR5 1EH
OCN5	1872	417	<b>1455</b>	Oasis Academy Coulsdon, Homefield Road, Coulsdon, CR5 1ES



**Proposed future arrangements:**

- 19.4 It is proposed that Fox Lane and Old Fox Close are moved from OCN3 to OCN5 as the polling place at Oasis Academy Coulsdon is closer than their current polling place at Tollers Community Centre, Goodenough Way.
- 19.5 While OCN2 polling district does have a small electorate, this district is at the bottom of the a steep long hill, so incorporating it into one of the other districts is not viewed as realistic so no change to this district is proposed.
- 19.6 Bradmore Green Library, currently the polling place for OCN1 is closing. The Council are trying to find community groups to run the library building. It is intended that a clause will be included in the lease so that the building has to be made available as a polling place.
- 19.7 On this basis no changes to the current arrangements for OCN1 are proposed. An alternative to Bradmore Green Library is being sought if circumstances change and the library building is no longer available for use. If this necessitated a re-drawing of polling district boundaries, a further limited review of arrangements in Old Coulsdon ward could take place later in 2025 in advance of the local elections in May 2026.



Polling District	Proposed electorate	Postal voters	Polling Station electors	Proposed Polling Place
OCN1	1896	401	<b>1495</b>	Bradmore Green Library, Bradmore Way, Coulsdon, CR5 1PE
OCN2	922	207	<b>715</b>	Poppy Cafe, Coulsdon Memorial Ground, Marlpit Lane, CR5 2HE
OCN3	1379	228	<b>1151</b>	Tollers Community Centre, Goodenough Way, CR5 1DW
OCN4	1627	354	<b>1273</b>	Old Coulsdon Centre for the Retired, Grange Park, Coulsdon Road, CR5 1EH
OCN5	1938	441	<b>1497</b>	Oasis Academy Coulsdon, Homefield Road, Coulsdon, CR5 1ES

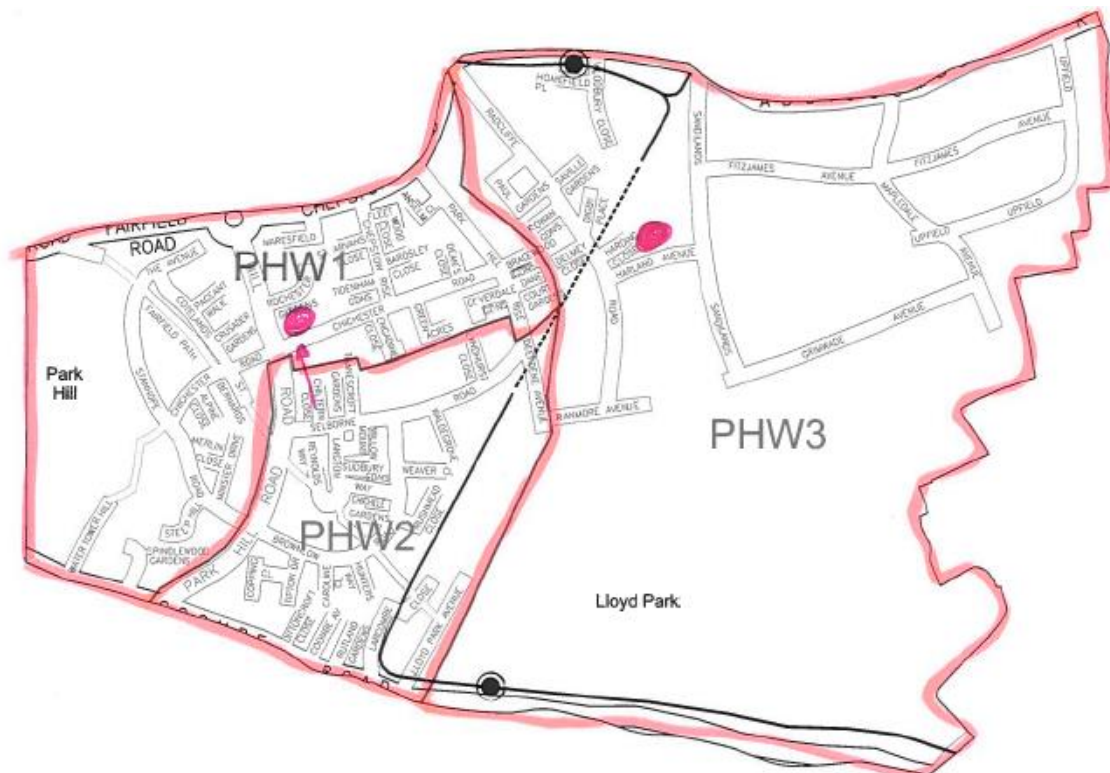


## 20. Park Hill and Whitgift

### Current arrangements:

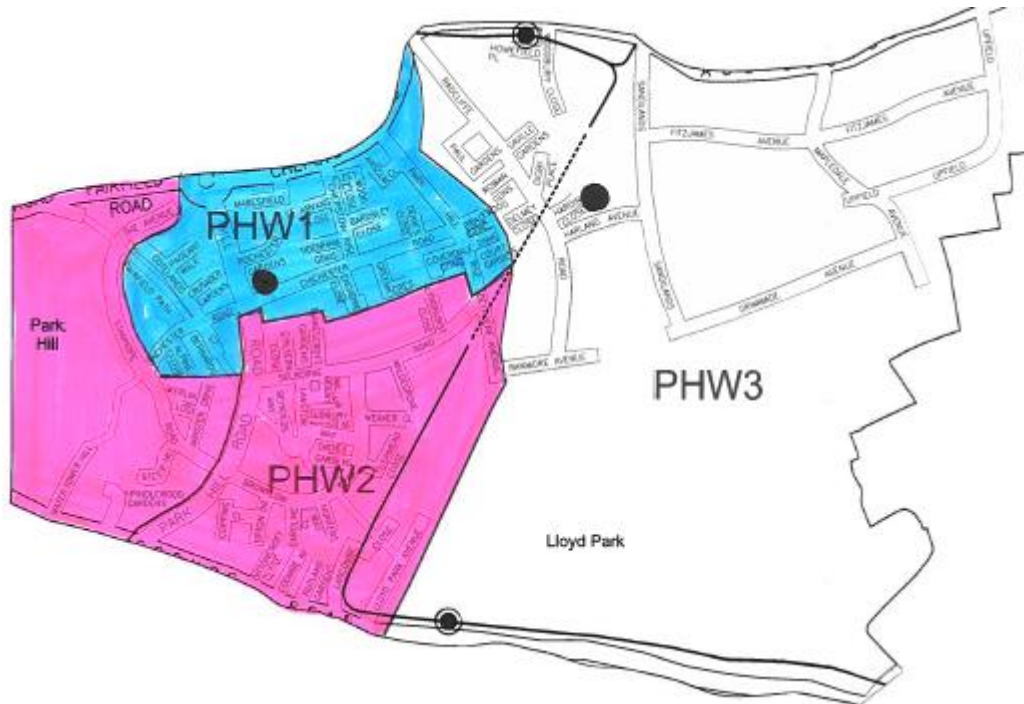
- 20.1 The current polling places used have been assessed as suitable venues in terms of accessibility and facilities for electors and polling staff. It is proposed that the polling places that are used remain unchanged.
- 20.2 However, the electorates for the two polling districts that use St Mathews Church Hall (PHW1 and PHW2) are imbalanced, meaning that one polling station (PHW1) has significantly more electors.

Polling District	Current electorate	Postal voters	Polling Station electors	Polling Station
PHW1	2215	391	<b>1824</b>	St Matthew`s Church, Main Hall, Chichester Road, CR0 5NQ
PHW2	902	198	<b>704</b>	St Matthew`s Church, Main Hall, Chichester Road, CR0 5NQ
PHW3	1291	281	<b>1010</b>	Guides` Headquarters, Radcliffe Centre, 11 Harding Close, CR0 5QZ



**Future proposed arrangements:**

20.3 In order to address the imbalance of electorates between PHW1 and PHW2, it is proposed that the west part of PHW1, including Coombe Road, Fairfield Path, Fairfield Road, Merlin Close, Minster Drive, Spindlewood Gardens, Stanhope Road, Steep Hill, The Avenue, and Water Tower Hill, are incorporated into PHW2. The electors will still vote at St Mathews Church Hall but the electorates will be evenly split between PHW1 and PHW2.



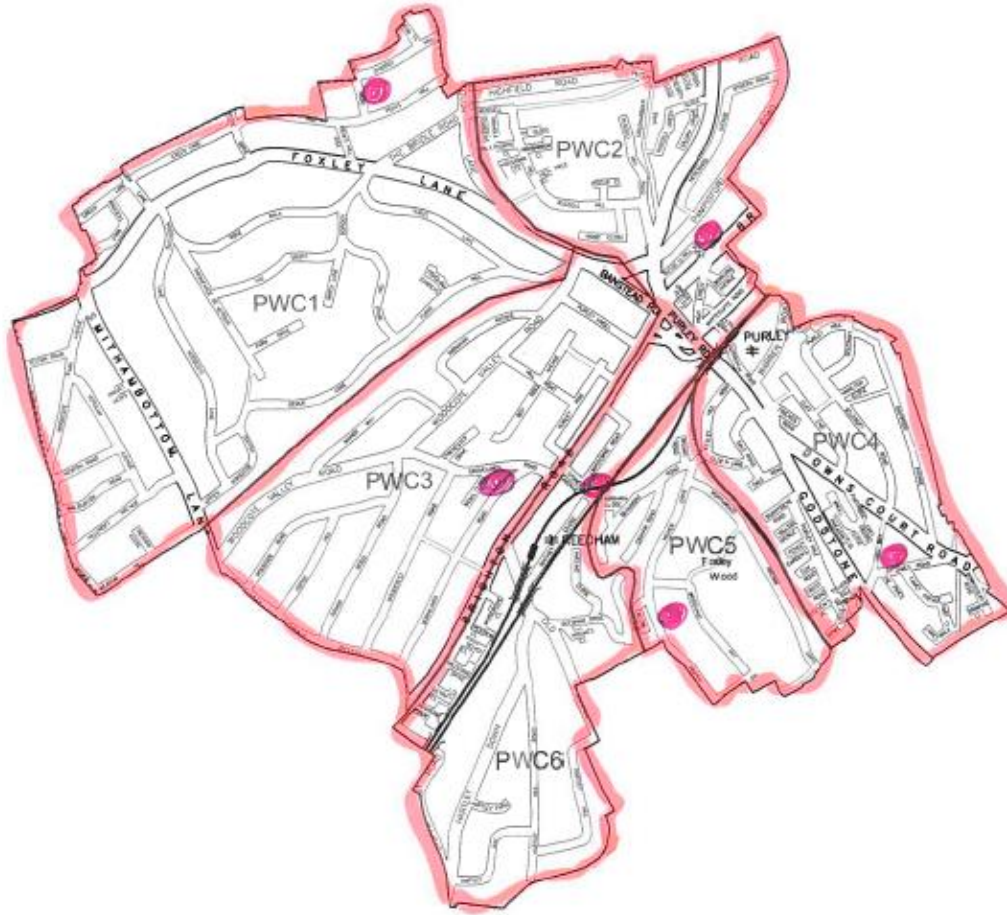
Polling District	Proposed electorate	Postal voters	Polling Station electors	Proposed Polling Place
PHW1	1599	266	<b>1333</b>	St Matthew`s Church, Main Hall, Chichester Road, CR0 5NQ
PHW2	1518	313	<b>1205</b>	St Matthew`s Church, Main Hall, Chichester Road, CR0 5NQ
PHW3	1291	281	<b>1010</b>	Guides` Headquarters, Radcliffe Centre, 11 Harding Close, CR0 5QZ

## 21. Purley and Woodcote

### Current arrangements:

- 21.1 While the current polling places used have been assessed as suitable venues in terms of accessibility and facilities for electors and polling staff. There are a number of issues that need to be addressed in this ward.
- 21.2 The polling place for PWC5 polling district, St Barbabus Church Scout Hut, will not be available in the future as it is being sold for development.
- 21.3 The polling place for PWC4 polling district, St James's Church, is located on hill, with no car park. It is not ideal for electors with mobility issues.
- 21.4 There are around 350 new homes being built in the PWC2 polling district – this is very likely to increase the electorate in this polling district to a level above the Electoral Commission's recommended number of voters. The polling station for PWC2 does not have space for a double polling station which would allow for an increase the capacity at that polling place.

<b>Polling District</b>	<b>Current electorate</b>	<b>Postal voters</b>	<b>Polling Station electors</b>	<b>Current Polling Place</b>
PWC1	2564	568	<b>1996</b>	St Mark's Church Hall, Church Road, Purley, CR8 3QQ
PWC2	2578	492	<b>2086</b>	Purley United Reformed Church, Purley URC - Room 1, 906 Brighton Road, CR8 2LN
PWC3	2554	593	<b>1961</b>	St Swithun`s Parish Church, Church Annexe, entrance Downlands Road/Grovelands Road, CR8 4LA
PWC4	2579	561	<b>2018</b>	St James`s Church, St. James`s Road, Purley, CR8 2DL
PWC5	944	206	<b>738</b>	St Barnabas Church Scout Hut, 69 Higher Drive, Purley, CR8 2HR
PWC6	2350	502	<b>1848</b>	The Dorothy Mortby Centre, 119 Lansdowne Road, Purley, CR8 2PE



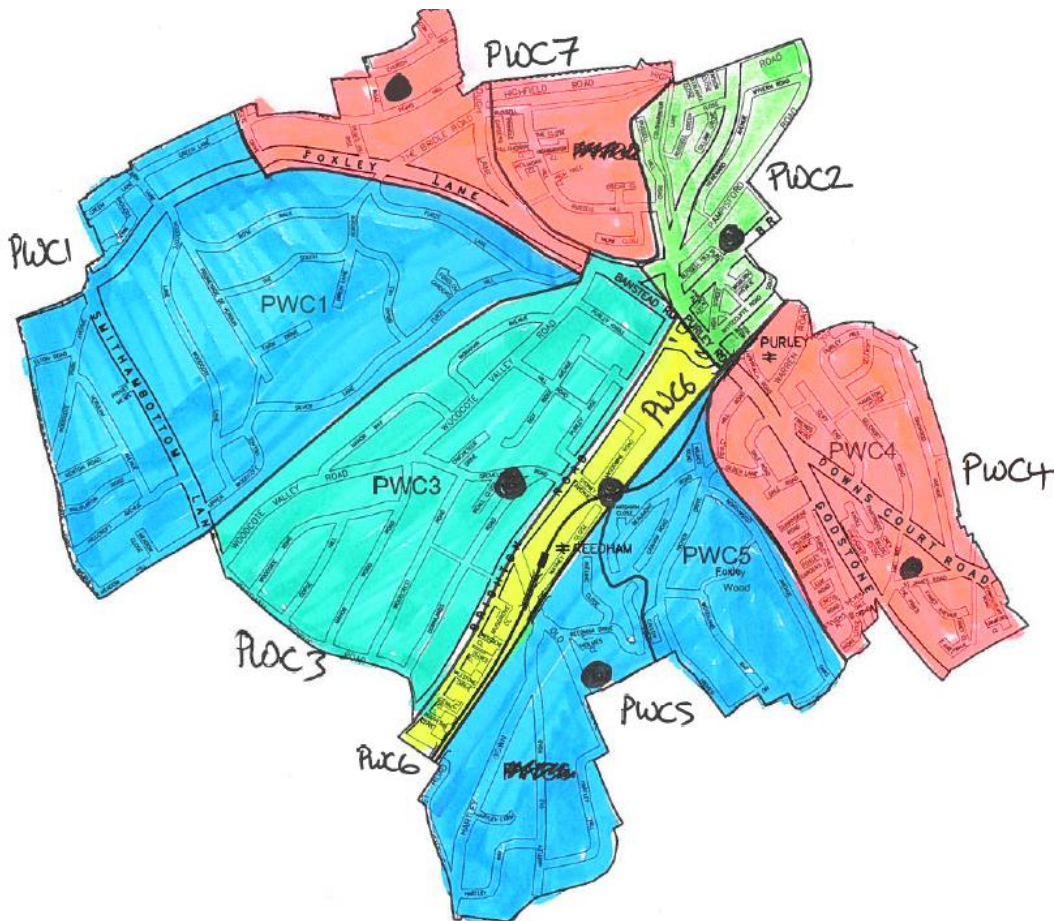
- 21.5 It is proposed that a new PWC7 polling district is created from the existing parts of PWC1 and PWC2 polling districts. Both the new PWC7 polling district and the remainder of PWC1 polling district will vote as a double polling station at the same polling place, St Marks Church Hall. There will be no noticeable change to those voters in the current PWC1 district. Many of those electors being moved from PWC2 will arguably find the new arrangement more convenient. The smaller PWC2 polling district will then have the capacity to manage the increased electorate as a result of the planned future development in the area.
- 21.6 It is proposed that Church Hill, Church Road, Deacon Close 21a-95 and 34a-122 Foxley Lane, Peaks Hill, Peaks Hill Rise, Plough Lane, The Bridle Road and Woodcote Drive are moved from PWC1 to PWC7
- 21.7 It is proposed that Atalanta Close, Ensign Close, High Tree Close, Highbarrow Close, Highfield Road, Hillthorpe Close, Holmoak Close, Oscar Close, Pringle Gardens and Russell Hill are moved from PCW2 to PWC7
- 21.8 No change to PWC3 polling district or polling place is proposed.
- 21.9 While it is acknowledged that the location of the polling place for PWC4 at St James's Church is not ideal for electors with mobility issues, there are no

other alternatives in the district. The polling place used prior to 2021, St John the Baptist Church Club Room, is no longer available. Possible alternatives in the Kenley ward (Harris Academy Kenley and Kenley Memorial Hall) are a significant distance for all electors to travel. Therefore no change to the current arrangements are proposed for PWC4.

21.10 The polling place for PWC5, St Barnabus Church Scout Hut is being sold. It is not expected to be available in 2026. There is no timetable for the re-development of the site. Beaumont Primary School which is in the current PWC6 polling district appears to be the only option as a polling place for electors in PWC5.

21.11 It is proposed that Beaumont Primary School is the polling place for PWC5 and that the part of PWC6 south east of the railway line (Hartley Down, Hartley Farm, Hartley Hill, Hartley Old Road, Hartley Way and Stoats Nest Road) are incorporated into PWC5.

21.12 No change to polling place, for the now reduced PWC6 polling district is proposed.



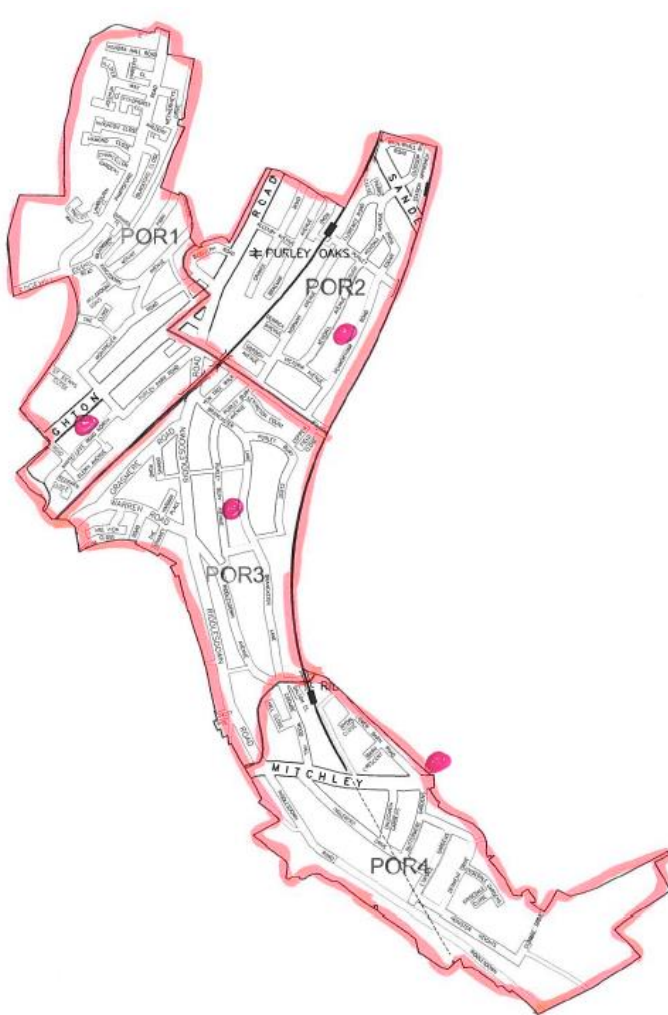
<b>Polling District</b>	<b>Proposed electorate</b>	<b>Postal voters</b>	<b>Polling Station electors</b>	<b>Proposed Polling Place</b>
PWC1	1611	360	<b>2204</b>	St Mark's Church Hall, Church Road, Purley, CR8 3QQ
PWC2	1918	353	<b>2225</b>	Purley United Reformed Church, Purley URC - Room 1, 906 Brighton Road, CR8 2LN
PWC3	2554	593	<b>1961</b>	St Swithun`s Parish Church, Church Annexe, entrance Downlands Road/Grovelands Road, CR8 4LA
PWC4	2579	561	<b>2018</b>	St James`s Church, St. James`s Road, Purley, CR8 2DL
PWC5	1678	422	<b>522</b>	St Barnabas Church Scout Hut, 69 Higher Drive, Purley, CR8 2HR
PWC6	1616	276	<b>2074</b>	The Dorothy Mortby Centre, 119 Lansdowne Road, Purley, CR8 2PE
PWC7	1613	337	<b>2013</b>	St Mark's Church Hall, Church Road, Purley, CR8 3QQ

## 22. Purley Oaks and Riddlesdown

### Current arrangements:

- 22.1 The current polling places used have been assessed as suitable venues in terms of accessibility and facilities for electors and polling staff. It is proposed that the polling places that are used remain unchanged.
- 22.2 However, the electorate in POR1 is above the Electoral Commission's recommended maximum electorate figure. The electors living at the top of this district also have a 25 minute walk in each direction to Christ Church Hall.

<b>Polling District</b>	<b>Current electorate</b>	<b>Postal voters</b>	<b>Polling Station electors</b>	<b>Current Polling Place</b>
POR1	2844	439	<b>2405</b>	Christ Church Hall, Brighton Road, Purley, CR8 2BN
POR2	2487	461	<b>2026</b>	Sanderstead Lawn Tennis Club, Penwortham Road, Sanderstead, CR2 0QS
POR3	1796	389	<b>1407</b>	Purley Bury Bowls Club, (entrance from Brancaster Lane), 53 Purley Bury Avenue, CR8 1JF
POR4	1225	228	<b>997</b>	St Edmund's Church Hall, Mitchley Avenue, Purley, CR8 1BZ



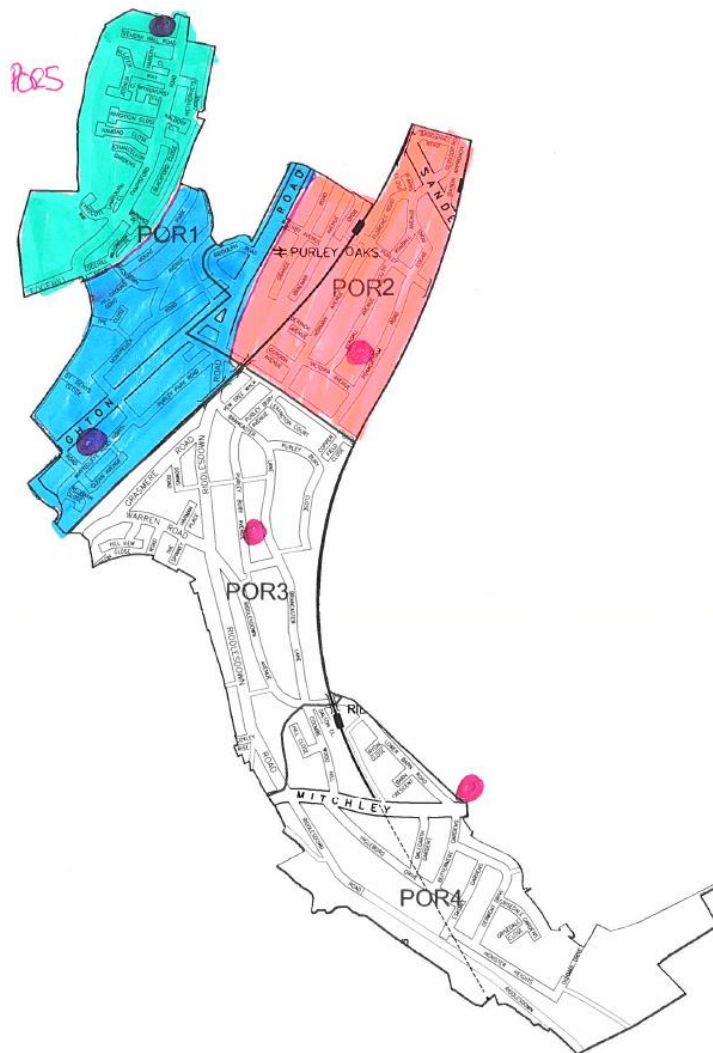
**Future proposed arrangements:**

- 22.3 POR2 polling district also has a high electorate, and moving electors from POR1 to POR2 will not solve the over allocation of electors in POR1, it will simply move the problem to another polling place, and will be more inconvenient for the electors effected.
- 22.4 The shape of the ward and the location of railway line which is a physical barrier through the ward means that moving any electors from either POR1 or POR2 to POR3 would also inconvenience the voters. Therefore no changes to POR3 or POR4 are proposed.
- 22.5 It is proposed that the current POR1 polling district is split, with the top half of the district above Edgehill Road forming a new polling district POR5. This would include Alder Way, Barnards Place, Blackford Close, Chancellor Gardens, Edgehill Road, Hamond Close, Harepit Close, High Street, Joshua Close, Kendra Hall Road, Knighton Close, Lambourne Close, Lynscott Way, Montpellier Road, Netherheys Drive, Pampisford Road, Riddlesdown Road, Whytecliffe Road North, Willowbank Place and Wyndhurst Close.



22.6 It is also proposed that in order to re-balance up the electorates, Brighton Road and Biddulph Road are moved from POR2 to remaining part of POR1 polling district.

22.87 It is proposed that the new POR5 polling district would vote at a new polling place at Regina Coeli Catholic Primary School, Pampisford Road. Christ Church Hall, the current polling station for POR1 does does have sufficient space for a double polling station should Regina Coeli be unavailable.



<b>Polling District</b>	<b>Proposed electorate</b>	<b>Postal voters</b>	<b>Polling Station electors</b>	<b>Proposed Polling Place</b>
POR1	1504	240	<b>1264</b>	Christ Church Hall, Brighton Road, Purley, CR8 2BN
POR2	2060	357	<b>1703</b>	Sanderstead Lawn Tennis Club, Penwortham Road, Sanderstead, CR2 0QS
POR3	1796	389	<b>1407</b>	Purley Bury Bowls Club, (entrance from Brancaster Lane), 53 Purley Bury Avenue, CR8 1JF
POR4	1225	228	<b>997</b>	St Edmund's Church Hall, Mitchley Avenue, Purley, CR8 1BZ
POR5	1767	253	<b>1514</b>	Regina Coeli Catholic Primary School, 173 Pampisford Road, CR2 6DF

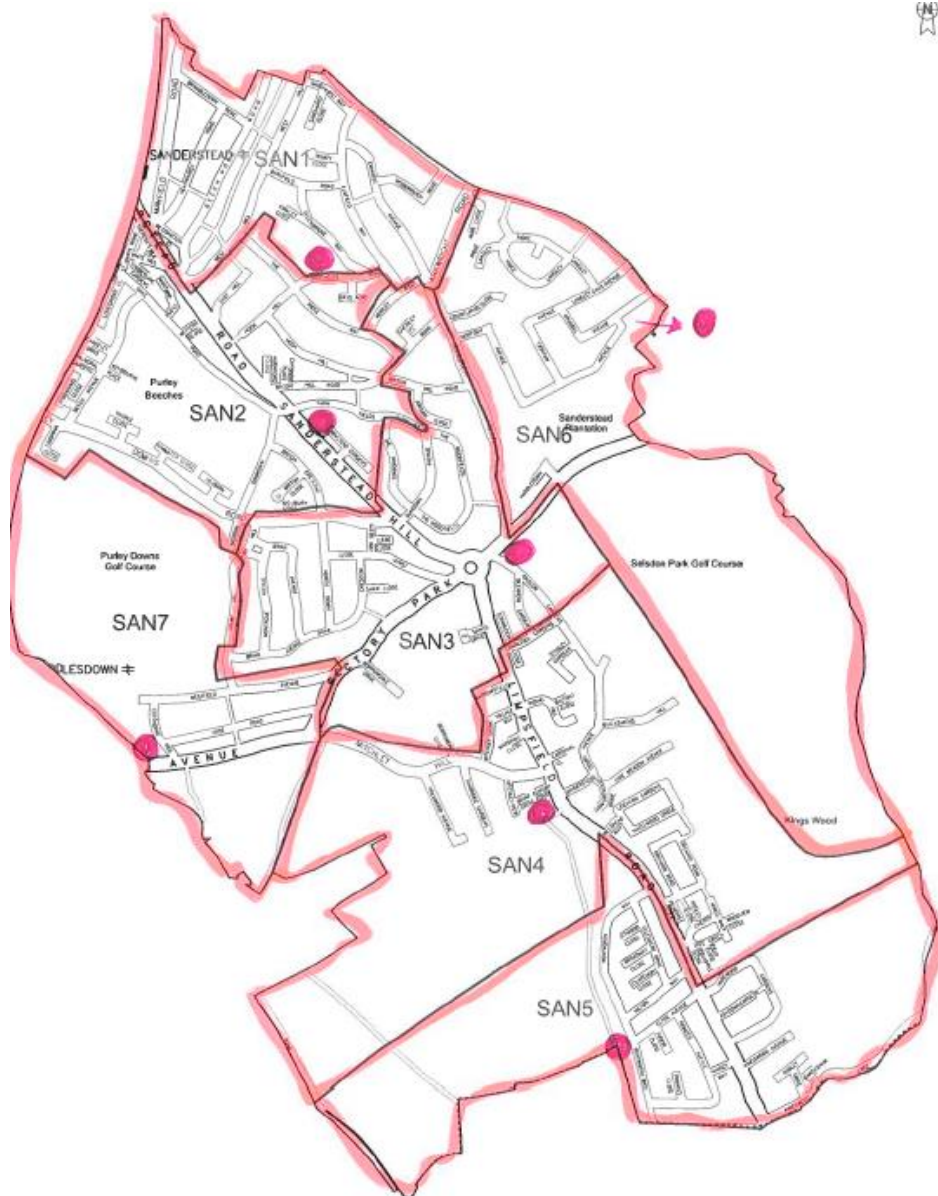
## 23. Sanderstead

### Current arrangements:

23.1 The current polling places used have been assessed as suitable venues in terms of accessibility and facilities for electors and polling staff. It is proposed that the polling places that are used remain unchanged.

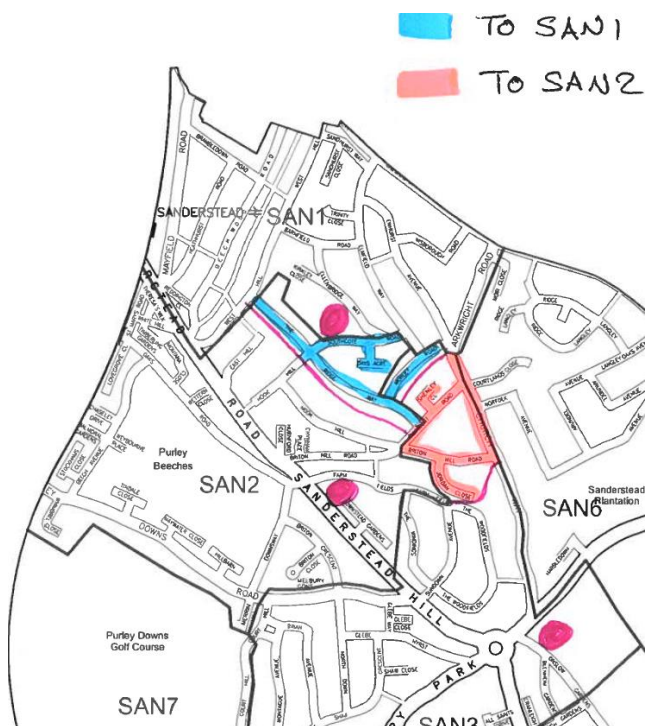
23.2 The electorates in SAN6 and SAN7 polling districts are relatively small. However, incorporating them into one or more of the nearby polling districts would take them above the Electoral Commission's recommended maximum number of polling station electors.

<b>Polling District</b>	<b>Current electorate</b>	<b>Postal voters</b>	<b>Polling Station electors</b>	<b>Current Polling Place</b>
SAN1	1920	467	<b>1453</b>	Ridgeway Primary School and Nursery, Southcote Road, South Croydon, CR2 0EQ
SAN2	2013	512	<b>1501</b>	Sanderstead United Reformed Church, Church Parlour, Sanderstead Hill, CR2 0HB
SAN3	2089	450	<b>1639</b>	All Saints Church Hall, Onslow Gardens, Onslow Gardens, Sanderstead, CR2 9AB
SAN4	2005	361	<b>1644</b>	Sanderstead Methodist Church, Limpsfield Road, Sanderstead, CR2 9EF
SAN5	2065	330	<b>1735</b>	St Antony's Church Hall, Wentworth Way, South Croydon, CR2 9ET
SAN6	1211	352	<b>859</b>	St John's Scout Hut, Rear St John's Church Hall, Upper Selsdon Road, CR2 8DD
SAN7	909	155	<b>754</b>	St Edmund's Church Hall, Mitchley Avenue, Purley, CR8 1BZ



**Proposed future arrangements:**

- 23.2 Minor changes to a couple of the polling districts are proposed so that the electors are closer to their polling place. The polling station electorates in the three districts effected would change a little but would still all be within the Electoral Commission’s recommended number of elector’s for a polling district.
- 23.3 It is proposed that Days Acre, Morely Road, Southcote Road, and The Ridge Way are from SAN2 to SAN1 polling district so that they vote at Ridgeway Primary School.
- 23.4 It is proposed that Arkwright Road, Briton Hill Road, 2-14 Church Way, Jordan Close and Shenley Close are moved from SAN3 to SAN2 polling district so that they vote at Sanderstead United Reform Church.



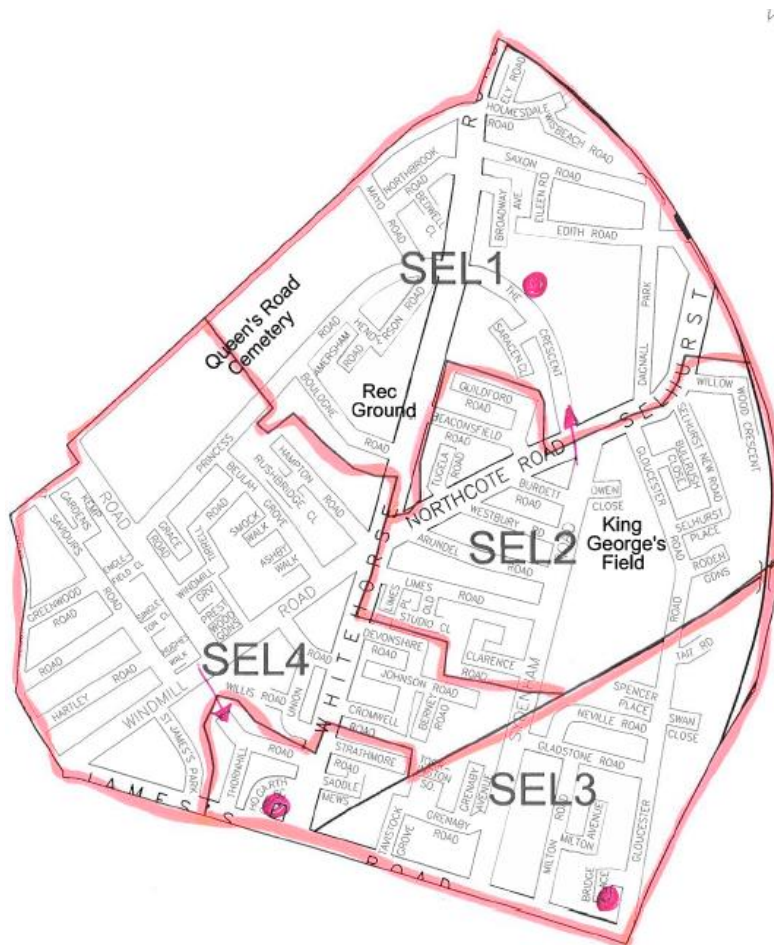
Polling District	Proposed electorate	Postal voters	Polling Station electors	Proposed Polling Place
SAN1	2218	527	<b>1691</b>	Ridgeway Primary School and Nursery, Southcote Road, South Croydon, CR2 0EQ
SAN2	1974	492	<b>1482</b>	Sanderstead United Reformed Church, Church Parlour, Sanderstead Hill, CR2 0HB
SAN3	1890	392	<b>1498</b>	All Saints Church Hall, Onslow Gardens, Onslow Gardens, Sanderstead, CR2 9AB
SAN4	2005	361	<b>1644</b>	Sanderstead Methodist Church, Limpsfield Road, Sanderstead, CR2 9EF
SAN5	2065	330	<b>1735</b>	St Antony`s Church Hall, Wentworth Way, South Croydon, CR2 9ET
SAN6	1211	352	<b>859</b>	St John`s Scout Hut, Rear St John`s Church Hall, Upper Selsdon Road, CR2 8DD
SAN7	909	155	<b>754</b>	St Edmund`s Church Hall, Mitchley Avenue, Purley, CR8 1BZ

## 24. Selhurst

### Current arrangements:

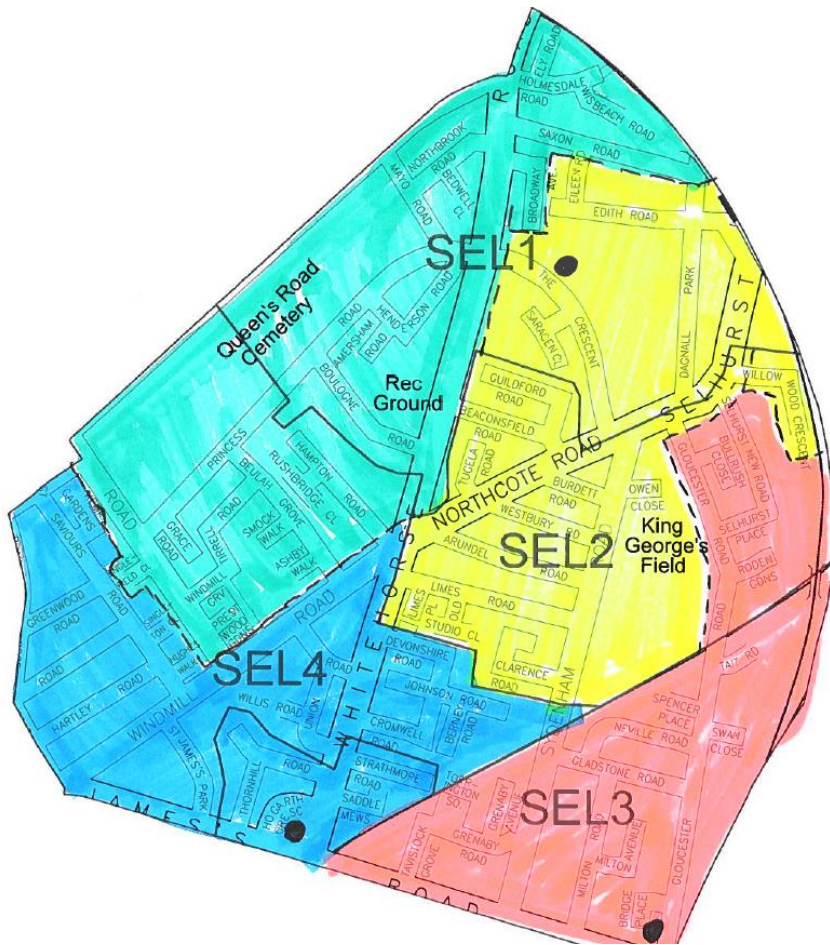
- 24.1 Since the last polling district and places review, the polling place for SEL2 has been moved from Broadmead Junior School to The Crescent Primary School which was already the polling place for SEL1. This was to minimise the impact on schools in the area. The ward is geographically small so it was felt that this was not a significant inconvenience for electors.
- 24.2 Whitehorse Resource Centre was the polling place for SEL4, but was sold in 2024 and no longer available. West Croydon Baptist Church, was used as the polling place for SEL4 at both elections in 2024. However, this is actually located in SEL3 polling district. A significant number of voters in SEL3 currently have to walk past the church to their polling place at Bridge Place Community Centre to vote. It would be far more convenient for those electors in SEL3 who live to the west of the railway line, to vote at West Croydon Baptist Church.
- 24.3 The polling station electorate in SEL4 is higher than the Electoral Commissions recommended maximum number.
- 24.4 The current polling places used have been assessed as suitable venues in terms of accessibility and facilities for electors and polling staff. No changes to the polling places are proposed. However some redrawing of polling district boundaries are needed in order to re-balance the allocation of electors to them.

Polling District	Current electorate	Postal voters	Polling Station electors	Current Polling Place
SEL1	2233	267	<b>1966</b>	The Crescent Primary School, entrance on Whitehorse Road, Croydon, CR0 2HN
SEL2	2044	269	<b>1775</b>	The Crescent Primary School, entrance on Whitehorse Road, Croydon, CR0 2HN
SEL3	1838	250	<b>1588</b>	Bridge Place Community Centre, Bridge Place, Croydon, CR0 2BB
SEL4	2880	396	<b>2484</b>	West Croydon Baptist Church, Whitehorse Road, CR0 2JH



**Proposed future arrangements:**

- 24.5 It is proposed that Hogarth Crescent, 97-107 St James's Road, Strathmore Road, Tavistock Grove, and Whitehorse Road are moved from SEL3 to SEL4 polling district, polling place West Croydon Baptist Church.
- 24.6 It is proposed that Ashby Walk, Belulah Grove, Englefield Close, Grace Road, Hampton Road, Prestwood Gardens, Princess Road, Queens Road, Rushbridge Close, Smock Walk, Tirrell Road, and Windmill Grove are moved from SEL4 to SEL1 polling district, polling place The Crescent primary school.
- 24.7 It is proposed that Dagnall Park, Edith Road, Eileen Road, Saracen Close, Selhurst Road and The Crescent are moved from SEL1 to SEL2 polling district (no change to voting location for electors effected which will remain the Crescent primary school).
- 24.8 It is proposed that Bullrush Close, Gloucester Road, Roden Gardens, Selhurst New Road, and Selhurst Place are moved from SEL2 to SEL3 polling district, polling place Bridge Place Community Centre.



Polling District	Proposed electorate	Postal voters	Polling Station electors	Proposed Polling Place
SEL1	2364	287	<b>2077</b>	The Crescent Primary School, entrance on Whitehorse Road, Croydon, CR0 2HN
SEL2	2365	315	<b>2050</b>	The Crescent Primary School, entrance on Whitehorse Road, Croydon, CR0 2HN
SEL3	1705	209	<b>1496</b>	Bridge Place Community Centre, Bridge Place, Croydon, CR0 2BB
SEL4	2561	364	<b>2197</b>	West Croydon Baptist Church, Whitehorse Road, CR0 2JH

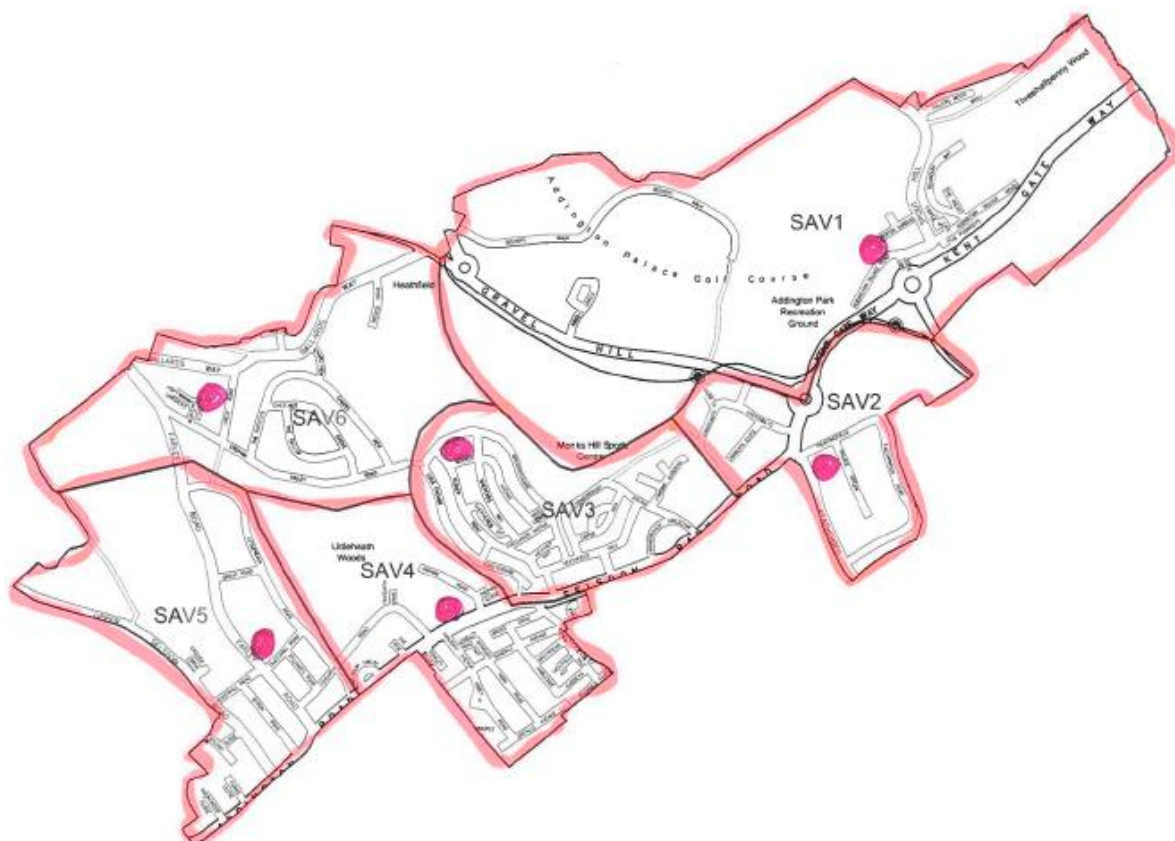


## 25. Selsdon and Addington Village

### Current arrangements:

- 25.1 No change to the current arrangements are proposed. The current polling places used have been assessed as suitable venues in terms of accessibility and facilities for electors and polling staff. The size of the electorates in the existing polling districts are below the Electoral Commission's recommended maximum number (2,250).
- 25.2 In comparison with other wards with similar electorates, this ward has more polling stations – other wards with similar sized electorates have between 3 and 5 polling stations.
- 25.3 Splitting SAV5 polling district has been considered, to incorporate half of the polling district into SAV6 and half into SAV4. However the distance that some electors from SAV5 would need to walk in order to go to the polling station, and the hill they would need to negotiate on the way back, would likely mean many would drive. The polling place SAV6 is a residential garage. Significant numbers of electors driving there from SAV5 would cause residents in the area inconvenience.
- 25.4 Both SAV1 and SAV2 polling districts have very small electorates. SAV1 only has 539 polling station electors and SAV2 632 polling station electors. Combining SAV1 and SAV2 polling districts, with the polling place located at Addington Methodist Church, has been considered. However, the walking route from SAV1 involves crossing the busy junction at the bottom of Gravel Lane, and tram lines. It would also leave some electors with a walk of over 25 minutes to their new polling place.

Polling District	Current electorate	Postal voters	Polling Station electors	Current Polling Place
SAV1	717	180	<b>537</b>	St Mary`s Church Hall, Addington Village Road, Croydon, CR0 5AS
SAV2	783	153	<b>630</b>	Addington Methodist Church, On the corner of Huntingfield/Featherbed Lane, Croydon, CR0 9BA
SAV3	1937	281	<b>1656</b>	St Francis Church, Tedder Road, Monks Hill, CR2 8AH
SAV4	1650	372	<b>1278</b>	Selsdon Primary School, Nursery Block, Addington Road, CR2 8LQ
SAV5	1607	302	<b>1305</b>	St Columba`s Catholic Church Hall, Queenhill Road, South Croydon, CR2 8DW
SAV6	1433	312	<b>1121</b>	The Garage, 12 Ruffetts Close, CR2 7JS

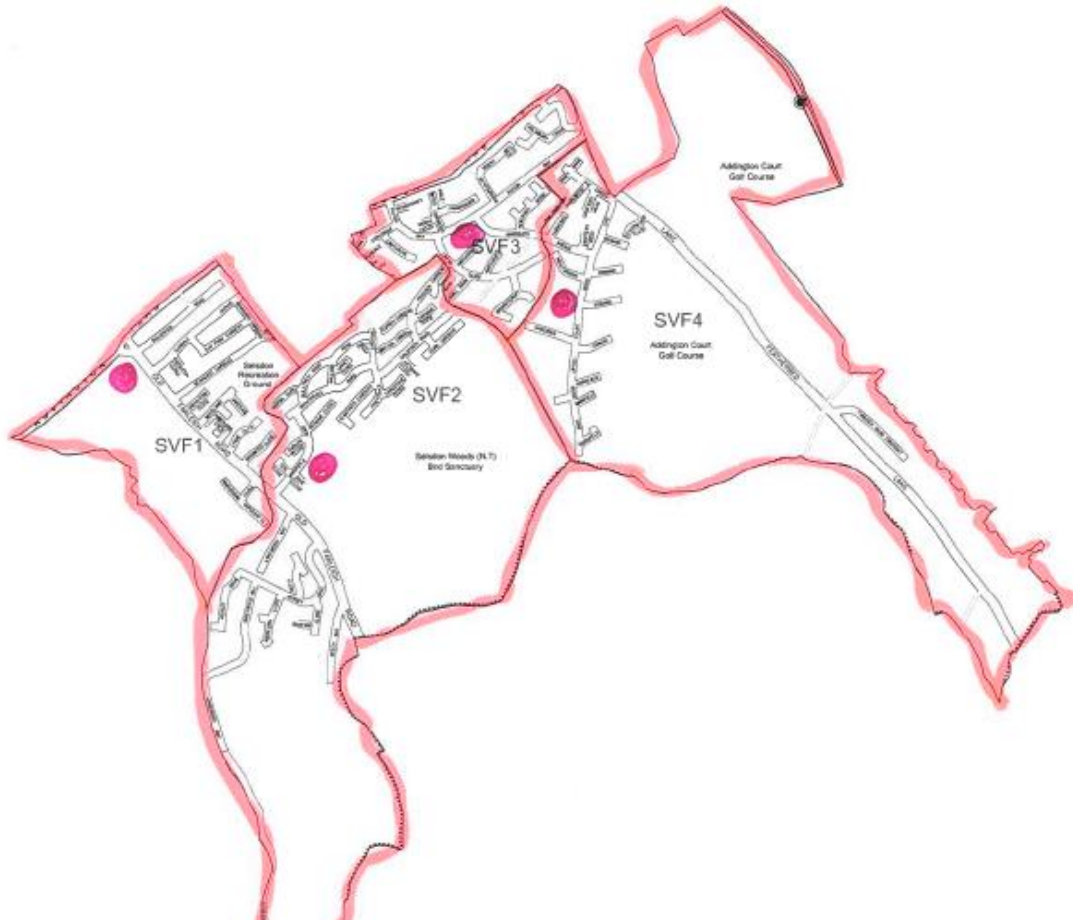


## 26. Selsdon Vale and Forestdale

### Current arrangements:

26.1 No change to the current arrangements are proposed. The current polling places used have been assessed as suitable venues in terms of accessibility and facilities for electors and polling staff. The size of the electorates in the existing polling districts are below the Electoral Commission's recommended maximum number (2,250).

Polling District	Current electorate	Postal voters	Polling Station electors	Current Polling Place
SVF1	1403	258	<b>1145</b>	Selsdon Hall, entrance on Old Farleigh Road, 132 Addington Road, CR2 8LA
SVF2	1926	436	<b>1490</b>	Greenvale Primary School, Sandpiper Road, South Croydon, CR2 8PR
SVF3	2379	394	<b>1985</b>	Forestdale Forum, 1 Bardolph Avenue, Croydon, CR0 9BG
SVF4	1759	295	<b>1464</b>	Courtwood Primary School, Courtwood Lane, Croydon, CR0 9HX

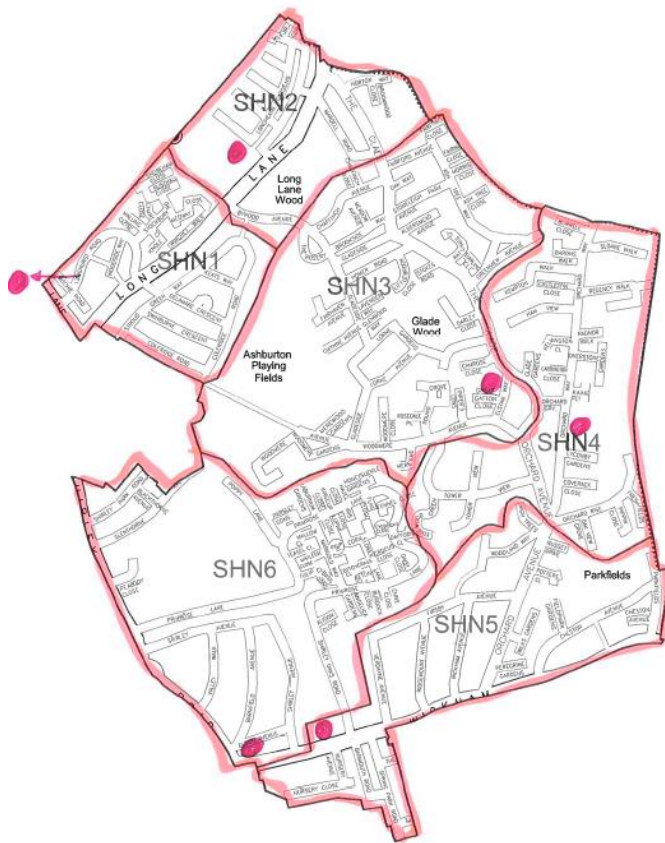


## 27. Shirley North

### Current arrangements:

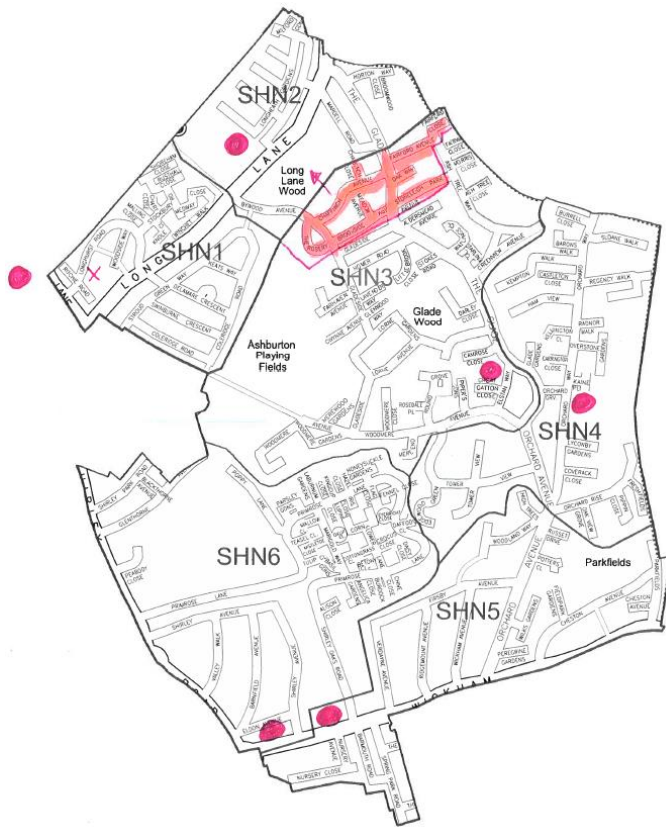
- 27.1 The current polling places used have been assessed as suitable venues in terms of accessibility and facilities for electors and polling staff.
- 27.2 At the last polling districts and polling places review, Oasis Academy Shirley was designated as the polling place for SHN1. At the Covid-affected elections in May 2021, the Government directed Returning Officers to seek alternative polling places to schools. At that election and most subsequent elections Woodside Baptist Church Hall, Spring Lane, polling place for WDS5 has been used as the polling place.
- 27.3 The polling station electorate in SHN3 (2,310) is over the Electoral Commission's recommended maximum number of electors. Whereas the electorate in SHN2 polling district is relatively small (885).

Polling District	Current electorate	Postal voters	Polling Station electors	Current Polling Place
SHN1	1875	288	<b>1587</b>	Woodside Baptist Church - Hall adjoining, Spring Lane, South Norwood, SE25 4SP
SHN2	1041	156	<b>885</b>	Longheath Community Care and Church Centre, 49A Longheath Gardens, Croydon, CR0 7TD
SHN3	2820	517	<b>2303</b>	St George`s Church Hall, Elstan Way, Croydon, CR0 7PR
SHN4	2333	406	<b>1927</b>	Orchard Way Primary School, Orchard Way, Croydon, CR0 7NJ
SHN5	1918	417	<b>1501</b>	Shirley Parish Hall, 81 Wickham Road, Croydon, CR0 8TB
SHN6	2016	397	<b>1619</b>	Shirley Methodist Church, Eldon Avenue, Croydon, CR0 8SD



**Proposed future arrangements:**

- 27.4 It is proposed that Woodside Baptist Church Hall is the designated as the polling place for SHN1. Although outside the ward, for most electors it will only add a couple of minutes to their journey time to the polling station so there is minimal impact on electors, while removing the impact having a polling station there has on the school.
- 27.5 It is not possible to address the high polling station electorate in SHN3 by splitting the polling station register and having two issuing tables to increase capacity because the polling place, St George’s Church Hall does not have the space for a second issuing desk.
- 27.6 It is proposed that the boundary between SHN2 and SHN3 is redrawn so that the top of SHN3 is incorporated into SHN2 polling district. This would include Brookside Way, Bywood Avenue, Chaffinch Avenue, Chaffinch Close, Fairford Avenue, Fairford Close, Meadow Avenue, Oak Way, Stoneleigh Park Avenue, The Glade (163-197 and 140-174), and The Rosery.
- 27.7 As well as reducing the electorate in SHN3 it would increase the electorate in SHN2 which is under-utilised as a polling place.



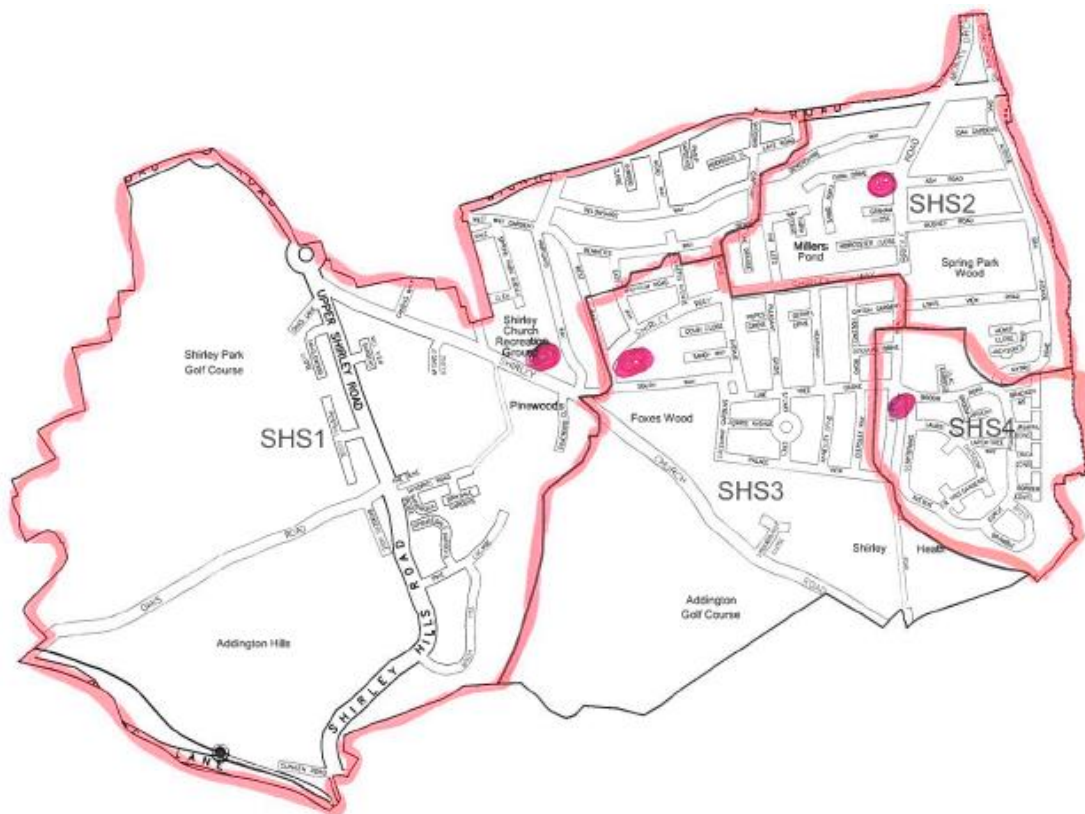
Polling District	Proposed electorate	Postal voters	Polling Station electors	Proposed Polling Place
SHN1	1875	288	<b>1587</b>	Woodside Baptist Church - Hall adjoining, Spring Lane, South Norwood, SE25 4SP
SHN2	1578	256	<b>1322</b>	Longheath Community Care and Church Centre, 49A Longheath Gardens, Croydon, CR0 7TD
SHN3	2283	410	<b>1873</b>	St George's Church Hall, Elstan Way, Croydon, CR0 7PR
SHN4	2333	406	<b>1927</b>	Orchard Way Primary School, Orchard Way, Croydon, CR0 7NJ
SHN5	1918	417	<b>1501</b>	Shirley Parish Hall, 81 Wickham Road, Croydon, CR0 8TB
SHN6	2016	397	<b>1619</b>	Shirley Methodist Church, Eldon Avenue, Croydon, CR0 8SD

## 28. Shirley South

### Current arrangements:

28.1 No change to the current arrangements are proposed. The current polling places used have been assessed as suitable venues in terms of accessibility and facilities for electors and polling staff. The size of the electorates in the existing polling districts are below the Electoral Commission's recommended maximum number (2,250).

Polling District	Current electorate	Postal voters	Polling Station electors	Current Polling Place
SHS1	2332	600	<b>1732</b>	St John the Evangelist, Church Hall, Spring Park Road, CR0 5EE
SHS2	1919	362	<b>1557</b>	All Saints Church Hall, Bridle Road, Shirley, CR0 8HD
SHS3	1908	402	<b>1506</b>	Harris Primary Academy Benson, West Way, Shirley, CR0 8RQ
SHS4	2061	259	<b>1802</b>	Shirley Community Centre, Shrublands Avenue, Croydon, CR0 8JA



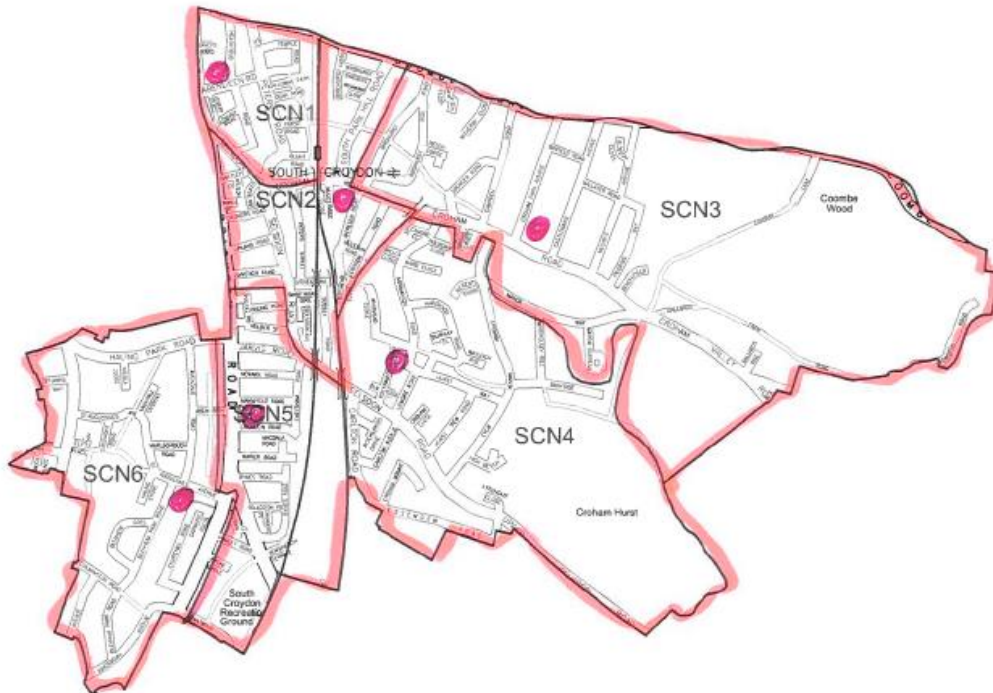
## 29. South Croydon

### Current arrangements:

- 29.1 The current polling places used have been assessed as suitable venues in terms of accessibility and facilities for electors and polling staff.
- 29.2 The polling station electorate for SCN6 is higher than the Electoral Commission's recommended maximum number and needs to be addressed.

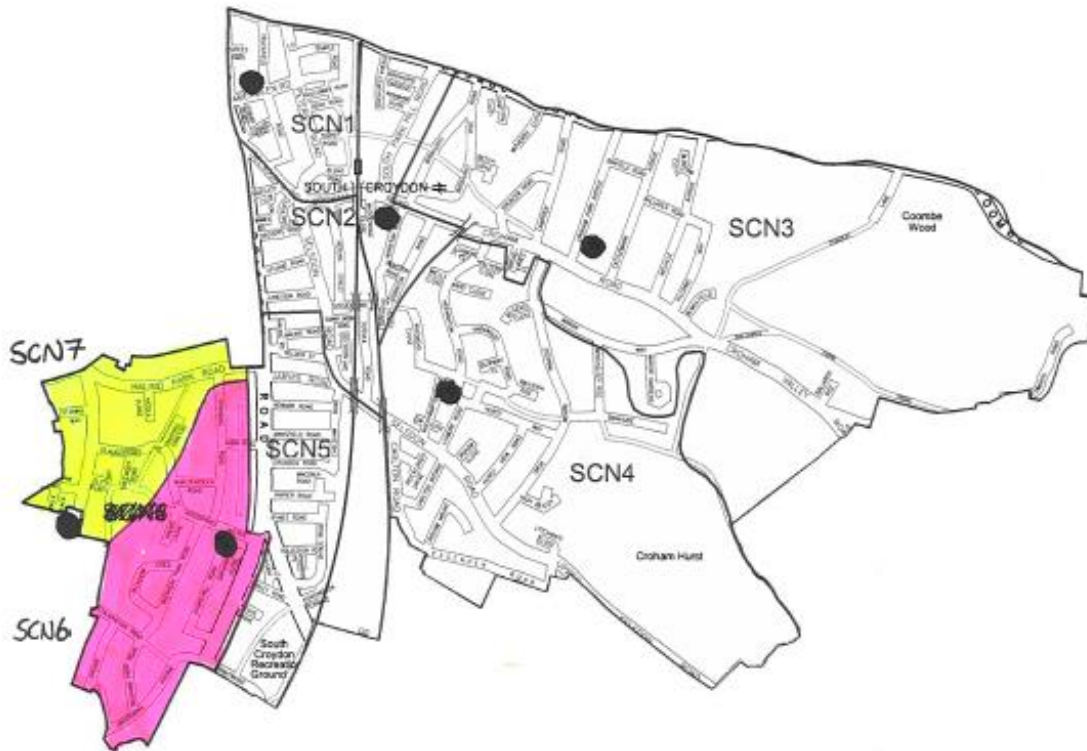
Polling District	Current electorate	Postal voters	Polling Station electors	Current Polling Place
SCN1	1511	201	<b>1310</b>	South Croydon United Church, Church Hall, Heathfield Road, CR0 1EY
SCN2	2321	340	<b>1981</b>	Croham Road Baptist Church Hall, Moreton Road entrance, South Croydon, CR2 7BA
SCN3	2416	459	<b>1957</b>	St Paul's United Reformed Church, Youth Room, Croham Park Avenue, CR2 7HN
SCN4	2002	395	<b>1607</b>	Emmanuel Centre, Room G4, Rockhampton Road, CR2 7AQ
SCN5	1882	244	<b>1638</b>	Baptist Church Hall, Brighton Road, 215 Brighton Road, South Croydon, CR2 6EJ
SCN6	2830	411	<b>2419</b>	St Augustine's Church Centre, St Augustine's Avenue, South Croydon, CR2 6BA





**Proposed future arrangements:**

- 29.3 There is not an obvious way to reduce the electorate in SCN6 by moving electors into SCN5, without inconveniencing electors that are moved to SHN5. Having an additional issuing desk would increase capacity, but administratively it is better to create a new polling district.
- 29.4 It is proposed that a new SCN7 polling district is created by splitting SCN6, with Columbine Avenue, Elysian Place, Fenwick Place, Hailing Park Road, Nicola Close, Pampisford Road, St Ann’s Way St Augustine’s Avenue (42-84 and 25-67), Tirlmont Road and Vauxhall Gardens making up the new polling district.
- 29.5 It is proposed that the polling place for the new district is Regina Coeli Catholic Primary School. This would be a double polling station venue, shared with the new POR5 polling district.
- 29.6 If Regina Coeli were not available there is the capacity to have a double polling station for SHN6 and SHN7 at St Augustine’s Church Centre.



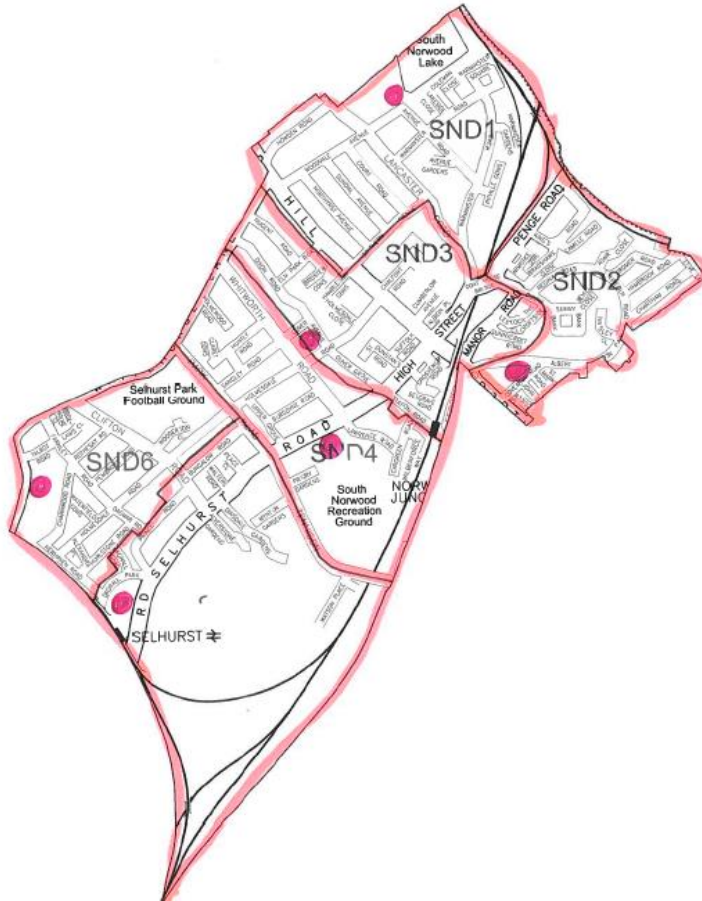
Polling District	Proposed electorate	Postal voters	Polling Station electors	Proposed Polling Place
SCN1	1511	201	<b>1310</b>	South Croydon United Church, Church Hall, Heathfield Road, CR0 1EY
SCN2	2321	340	<b>1981</b>	Croham Road Baptist Church Hall, Moreton Road entrance, South Croydon, CR2 7BA
SCN3	2416	459	<b>1957</b>	St Paul`s United Reformed Church, Youth Room, Croham Park Avenue, CR2 7HN
SCN4	2002	395	<b>1607</b>	Emmanuel Centre, Room G4, Rockhampton Road, CR2 7AQ
SCN5	1882	244	<b>1638</b>	Baptist Church Hall, Brighton Road, 215 Brighton Road, South Croydon, CR2 6EJ
SCN6	1786	227	<b>1559</b>	St Augustine`s Church Centre, St Augustine`s Avenue, South Croydon, CR2 6BA
SCN7	1044	171	<b>873</b>	Regina Coeli Catholic Primary School, 173 Pampisford Road, CR2 6DF

### 30. South Norwood

#### Current arrangements:

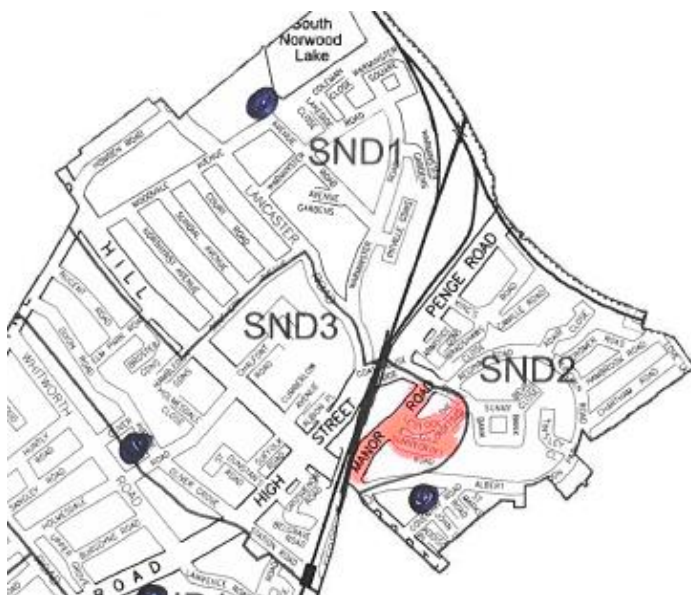
- 30.1 The current polling places used have been assessed as suitable venues in terms of accessibility and facilities for electors and polling staff. No changes to the polling places is recommended.
- 30.2 The polling station electorates are all below the Electoral Commission's recommended maximum number. However, there is a small part of the current SND3 polling district, to the south east of the railway line, which is in SND3 because of historic electoral boundaries, and should be incorporated into SND2 polling district.

<b>Polling District</b>	<b>Current electorate</b>	<b>Postal voters</b>	<b>Polling Station electors</b>	<b>Current Polling Place</b>
SND1	1947	269	<b>1678</b>	Waterside Centre, 26 Avenue Road, South Norwood, SE25 4DX
SND2	1996	265	<b>1731</b>	Church Hall adjacent to St Mark's School, Albert Road, South Norwood, SE25 4JE
SND3	2296	295	<b>2001</b>	South Norwood Baptist Church, 2 Oliver Avenue, SE25 6TY
SND4	2043	295	<b>1748</b>	Samuel Coleridge Taylor Centre, 194 Selhurst Road, SE25 6XX
SND5	1878	232	<b>1646</b>	Croydon Seventh Day Adventist, Church Hall, Selhurst Road, SE25 6LH
SND6	1581	206	<b>1375</b>	Whitehorse Manor Junior Academy, Whitehorse Road, Thornton Heath, CR7 8SB



**Proposed future arrangements:**

30.3 It is proposed that the small part of SND3 polling district that is to the south east of the railway lines (Manor Road, Lestock Close, The Croftside and Sunnycroft Road) is incorporated into SND2 polling district. The obvious boundary to the district is the railway line, and the change would mean the polling place is much closer for the electors effected.



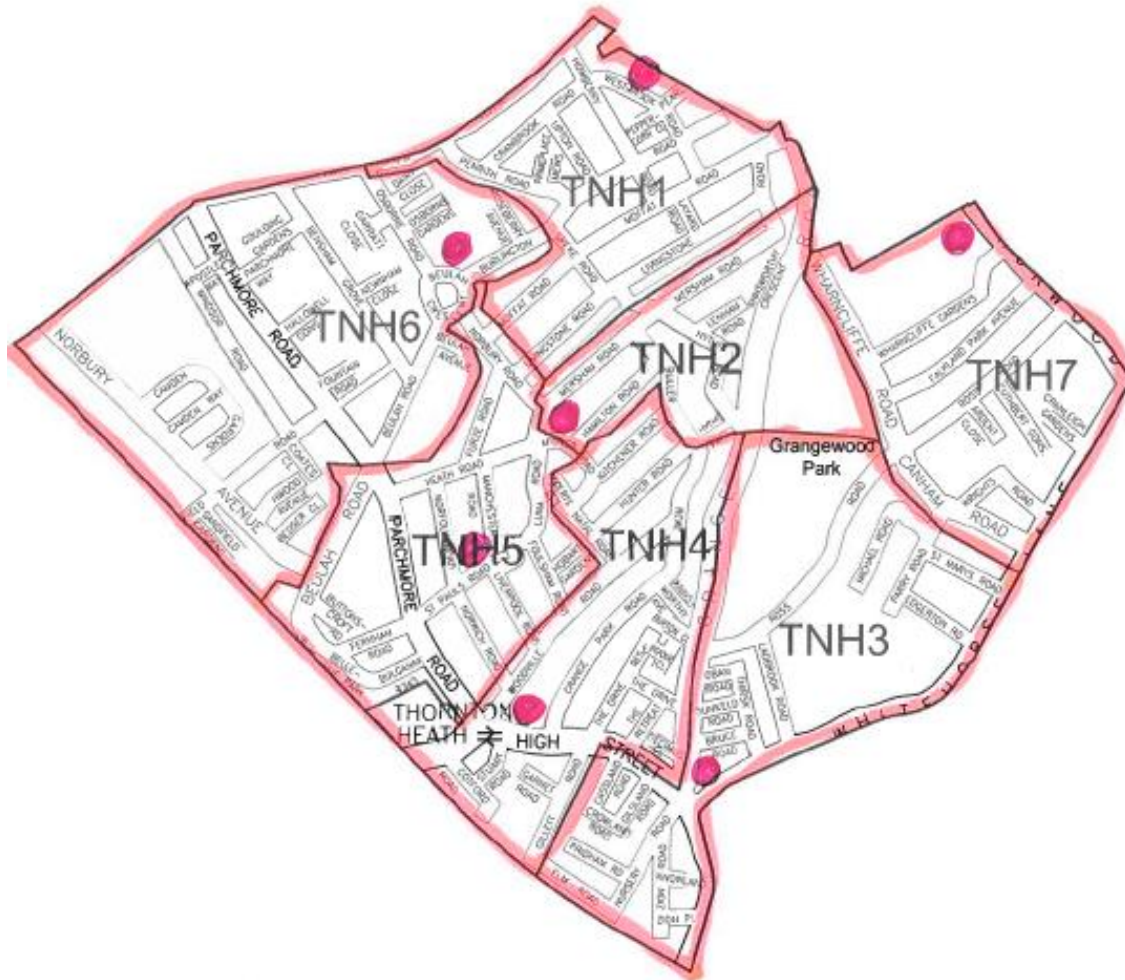
<b>Polling District</b>	<b>Proposed electorate</b>	<b>Postal voters</b>	<b>Polling Station electors</b>	<b>Proposed Polling Place</b>
SND1	1947	269	<b>1678</b>	Waterside Centre, 26 Avenue Road, South Norwood, SE25 4DX
SND2	2199	288	<b>1911</b>	Church Hall adjacent to St Mark's School, Albert Road, South Norwood, SE25 4JE
SND3	2063	267	<b>1796</b>	South Norwood Baptist Church, 2 Oliver Avenue, SE25 6TY
SND4	2043	295	<b>1748</b>	Samuel Coleridge Taylor Centre, 194 Selhurst Road, SE25 6XX
SND5	1878	232	<b>1646</b>	Croydon Seventh Day Adventist, Church Hall, Selhurst Road, SE25 6LH
SND6	1581	206	<b>1375</b>	Whitehorse Manor Junior Academy, Whitehorse Road, Thornton Heath, CR7 8SB

## 31. Thornton Heath

### Current arrangements:

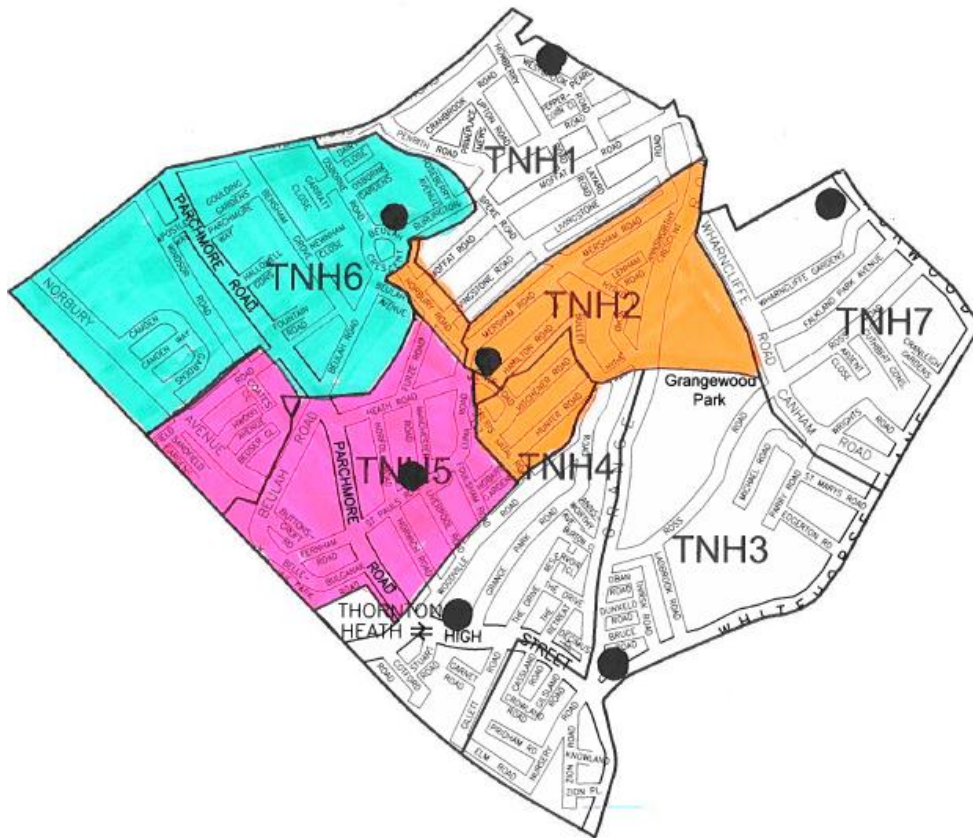
- 31.1 The current polling places used have been assessed as suitable venues in terms of accessibility and facilities for electors and polling staff.
- 31.2 The disabled access at Thornton Heath Leisure Centre is via separate entrance, and while the venue is accessible this alternative access must be managed correctly with the venue.
- 31.3 At the elections in 2024, the polling place for TNH7 was located at Waterside Centre, Avenue Road, which is the polling place for SND1. This was because of the unavailability of the designated polling place at Spurgeons College, South Norwood Hill.
- 31.4 The polling station electorate in TNH6 is higher than the Electoral Commissions recommended maximum number.

<b>Polling District</b>	<b>Current electorate</b>	<b>Postal voters</b>	<b>Polling Station electors</b>	<b>Current Polling Place</b>
TNH1	1966	237	<b>1729</b>	Southside Baptist Church, 24 Westbrook Road, Thornton Heath, CR7 8PS
TNH2	1150	149	<b>1001</b>	Elim Pentecostal Church, Mersham Road, Thornton Heath, CR7 8NP
TNH3	2144	259	<b>1885</b>	St Alban`s Church Hall, 1 Whitehorse Lane, South Norwood, SE25 6RD
TNH4	2020	236	<b>1784</b>	Thornton Heath Leisure Centre, 100 High Street, Thornton Heath, CR7 8LF
TNH5	1840	215	<b>1625</b>	St Paul's Church and Spring Community Centre, St Paul's Road, Thornton Heath, CR7 8NB
TNH6	2655	297	<b>2358</b>	Beulah Family Church, Beulah Crescent, Thornton Heath, CR7 8JL
TNH7	1207	251	<b>956</b>	Waterside Centre, 26 Avenue Road, South Norwood, SE25 4DX



**Proposed future arrangements:**

- 31.5 In order to reduce the electorate in TNH6, it is proposed that Bedser Close, Coates Close, 2-34 and 1-26b and Ashleigh Court Norbury Avenue, Sandfield Gardens, Sandfield Road and Wychwood Avenue are moved into THN5.
- 31.6 It is proposed that Hunter Road, Kitchener Road, Natal Road and Roberts Close are moved from TNH4 to TNH2 polling district and Milner Road and Norbury Road are moved from TNH5 to THN2 polling district. These changes would help rebalance the electorates but also mean that the electors effected would have a shorter distance to go to the polling place located at Elim Pentecostal Church.
- 31.7 Spurgeon’s College have been approached regarding using it as a polling place in the future. They have advised that at present they cannot confirm if they will have any space for a polling station in 2026 or beyond as they have are planning redevelopment. It is proposed that Spurgeon’s College is designated as the polling station for TNH7, but that if it is unavailable that the Waterside Centre will be used.



Polling District	Proposed electorate	Postal voters	Polling Station electors	Proposed Polling Place
TNH1	1966	237	<b>1729</b>	Southside Baptist Church, 24 Westbrook Road, Thornton Heath, CR7 8PS
TNH2	1722	206	<b>1516</b>	Elim Pentecostal Church, Mersham Road, Thornton Heath, CR7 8NP
TNH3	2144	259	<b>1885</b>	St Alban`s Church Hall, 1 Whitehorse Lane, South Norwood, SE25 6RD
TNH4	1646	195	<b>1451</b>	Thornton Heath Leisure Centre, 100 High Street, Thornton Heath, CR7 8LF
TNH5	2033	229	<b>1804</b>	St Paul's Church and Spring Community Centre, St Paul's Road, Thornton Heath, CR7 8NB
TNH6	2211	249	<b>1962</b>	Beulah Family Church, Beulah Crescent, Thornton Heath, CR7 8JL
TNH7	1207	251	<b>956</b>	Spurgeons College 189 South Norwood Hill London SE25 6DJ

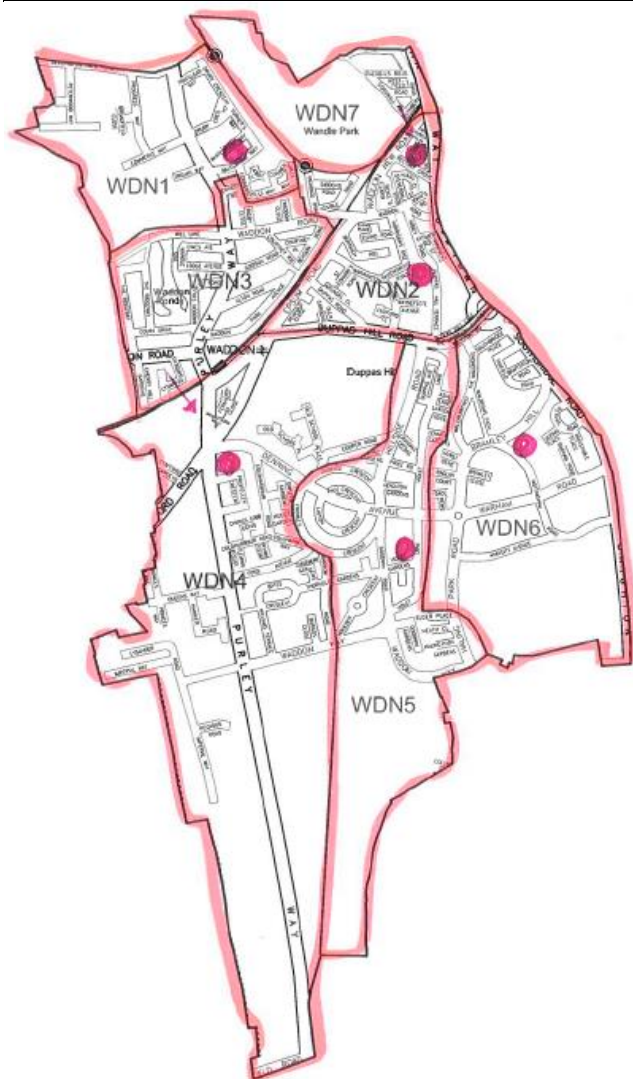


## 32. Waddon

### Current arrangements:

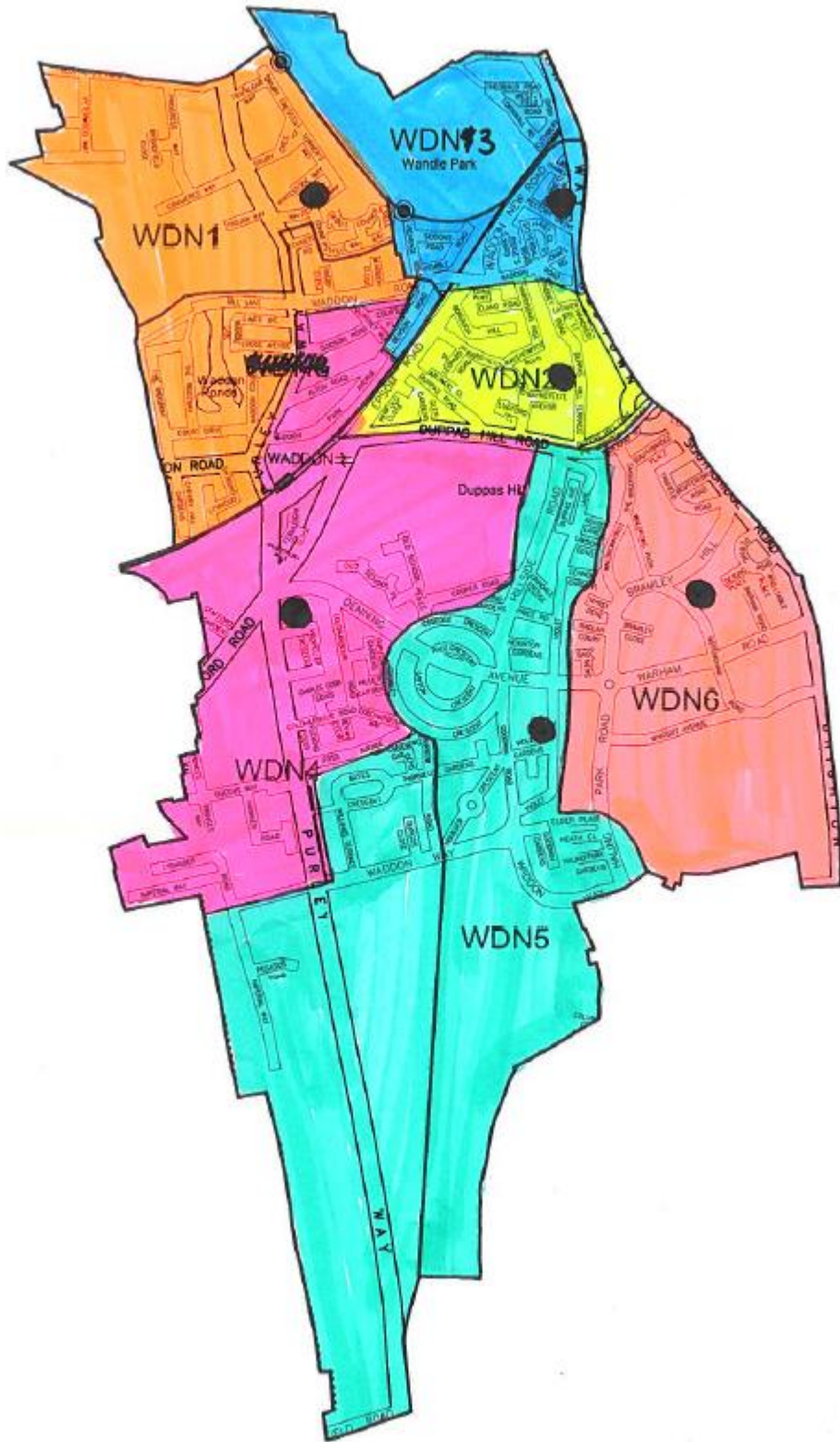
- 32.1 The current polling places used have been assessed as suitable venues in terms of accessibility and facilities for electors and polling staff. However there are a number of issues regarding the division of the ward and designation of polling places that need to be addressed.
- 32.2 WDN7 polling district is very small, just 268 polling station electors. The polling district was created when the new wards came into effect in 2018, because WDN1 and WDN7 were in a different parliamentary constituency than the rest of the ward. The electors in WDN7 are located on the east side of Wandle Park and it was considered too far for electors to walk to the WDN1 polling station (at Startup Croydon, Whitestone Way) during the hours of darkness when the park is closed. Now that the parliamentary boundaries have changed separating WDN1 and WDN7 from the rest of the ward is not required, and it is hard to justify having a separate polling place for such a small number of voters.
- 32.3 At the last polling district and polling places review, because there was no viable location for a permanent polling place in WDN3, a Temporary polling station located on Waddon Court Road was designated as the polling place for the district. However, it is felt that temporary units are no longer suitable for a number of reasons.
- They are expensive, costing in the region of £5,000, 10 times the average hire charge for a polling station
  - Facilities for staff are poor, for example they must use a portalo
  - It is too small for a presiding officer and 3 poll clerks that have been used since the introduction of Voter ID
  - There is no space for private Voter ID checks
  - There is no space for additional seating should an elector need it
  - Any queues of electors would be outside
  - They do not have suitable disabled access – additional adaptations need to be made
  - There is a risk of vandalism when sited prior to polling day
  - There is a risk that the site is not clear of cars, when sited
  - Local residents are inconvenienced by not being able to use the car park it is located in
- 32.4 At the GLA elections in 2021 and the elections in 2024 the polling place for WDN3 was located in Waddon Leisure Centre.

Polling District	Current electorate	Postal voters	Polling Station electors	Current Polling Place
WDN1	1292	196	<b>1096</b>	Startup Croydon, Weatherill House, 23 Whitestone Way, CR0 4WF
WDN2	2364	373	<b>1991</b>	Old Town Youth Club, Charles Major Centre, Duppas Hill Terrace, CR0 4BA
WDN3	2096	388	<b>1708</b>	Waddon Leisure Centre, Purley Way, Waddon, CR0 4RG
WDN4	2516	350	<b>2166</b>	Waddon Leisure Centre, Purley Way, Waddon, CR0 4RG
WDN5	1945	317	<b>1628</b>	Aerodrome Children's Centre, Violet Lane, CR0 4HN
WDN6	2733	490	<b>2243</b>	Bramley Hill Centre, 27 Bramley Hill, South Croydon, CR2 6LX
WDN7	312	44	<b>268</b>	The Salvation Army, Booth Road, CR0 1XY



### **Proposed future arrangements:**

- 32.5 It is proposed that the polling places used in 2024 are used in the future, but that the polling district boundaries are re-drawn to ensure that there is a more even split of electorate. But in doing so, making sure that electors are not negatively impacted by the changes.
- 32.6 It is proposed that part of Polling district WDN2, including Bourne Street, Kemble Street, Lower Church Street, Rectory Grove, Ridge's Yard, Siddons Road, St Johns Road, Vicarage Road, and Waddon New Road are incorporated into WDN7 polling district. This better utilises the Salvation Army, maintaining the arrangements for those electors in the current WDN7 polling district and will be more convenient for many of the electors moved from WDN2.
- 32.7 In addition Benson Road is moved from WDN3 to WDN7 to help re-balance the electorates.
- 32.8 It is proposed to split polling district WDN3. Cherry Hall Gardens, Court Drive, Croydon Road, Jennett Road, Limes Avenue, Lodge Avenue, Lynwood Gardens, Mill Lane, Purley Way (552-414 and 273-331), Rigby Close, The Ridgeway, Waddon Close, Waddon Court Road, Waddon Road and Wandle Side, are incorporated into WDN1 polling district polling place at Startup Croydon.
- 32.9 For electors in the current WDN3 district who reside to the west of Purley Way, crossing Purley Way to go to Startup Croydon to vote would be easier than crossing of Purley Way at Five Ways Junction to vote at Waddon Leisure Centre.
- 32.10 It is proposed that Alton Road Courtney Road, Godson Road, 335-407A Purley Way and Waddon Park Avenue are incorporated into WDN4 polling place Waddon Leisure Centre.
- 32.11 In addition it is proposed Cornerstone Way is moved from WDN2 to WDN1 polling district.
- 32.12 It is also proposed that Barrow Road, Bates Avenue, Burgos Close, Chasemore Gardens, Hillier Gardens, Thornloe Gardens, Waddon Way and Williams Terrace are moved from WDN4 to WDN5, polling place Aerodrome Children's Centre.



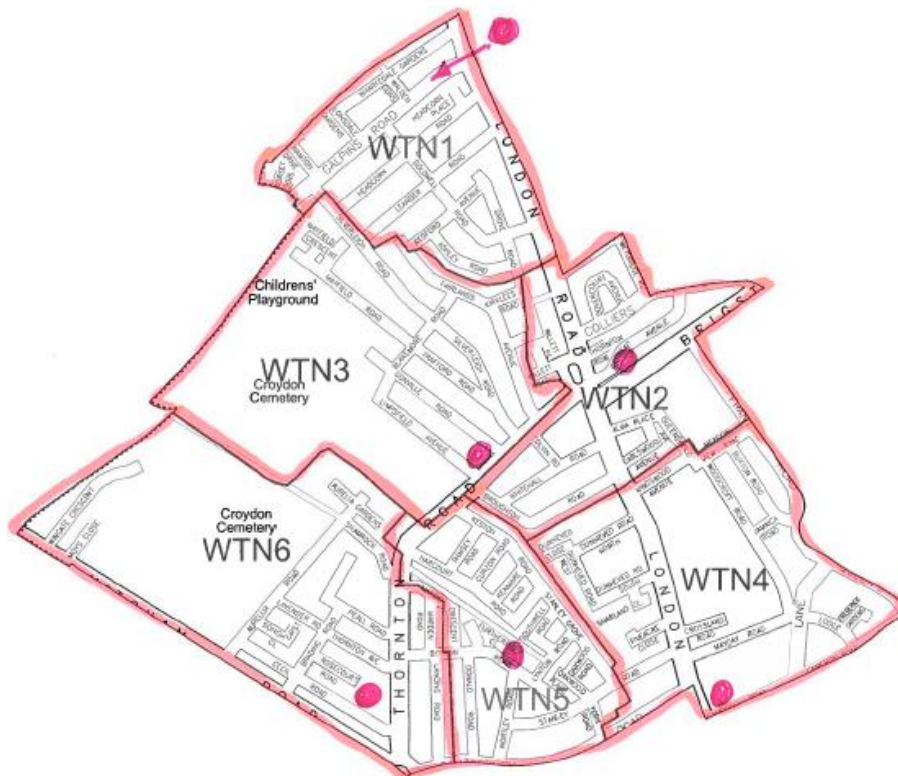
<b>Polling District</b>	<b>Proposed electorate</b>	<b>Postal voters</b>	<b>Polling Station electors</b>	<b>Proposed Polling Place</b>
WDN1	2744	474	<b>2270</b>	Startup Croydon, Weatherill House, 23 Whitestone Way, CR0 4WF
WDN2	1643	229	<b>1414</b>	Old Town Youth Club, Charles Major Centre, Duppas Hill Terrace, CR0 4BA
WDN3	1090	165	<b>925</b>	The Salvation Army, Booth Road, CR0 1XY
WDN4	2600	368	<b>2232</b>	Waddon Leisure Centre, Purley Way, Waddon, CR0 4RG
WDN5	2448	391	<b>2057</b>	Aerodrome Children's Centre, Violet Lane, CR0 4HN
WDN6	2733	481	<b>2252</b>	Bramley Hill Centre, 27 Bramley Hill, South Croydon, CR2 6LX

### 33. West Thornton

#### Current arrangements:

33.1 No change to the current arrangements are proposed. The current polling places used have been assessed as suitable venues in terms of accessibility and facilities for electors and polling staff. The size of the electorates in the existing polling districts are below the Electoral Commission’s recommended maximum number (2,250).

Polling District	Current electorate	Postal voters	Polling Station electors	Current Polling Place
WTN1	1946	301	<b>1645</b>	St Stephen`s Church Hall, Warwick Road, Thornton Heath, CR7 7NH
WTN2	2177	319	<b>1858</b>	Eternity Church, 374 Brigstock Road, Thornton Heath (Pond), CR7 7JF
WTN3	2186	336	<b>1850</b>	St Jude with St Aidan Church Hall, Thornton Road, Thornton Heath, CR7 6BA
WTN4	2490	350	<b>2140</b>	Life Tabernacle Church, 1 Campbell Road, Croydon, CR0 2SQ
WTN5	2129	288	<b>1841</b>	Boston Road Baptist Church Hall, 55 Boston Road, Croydon, CR0 3EJ
WTN6	2369	319	<b>2050</b>	West Thornton Primary School, Rosecourt Road, Croydon, CR0 3BS

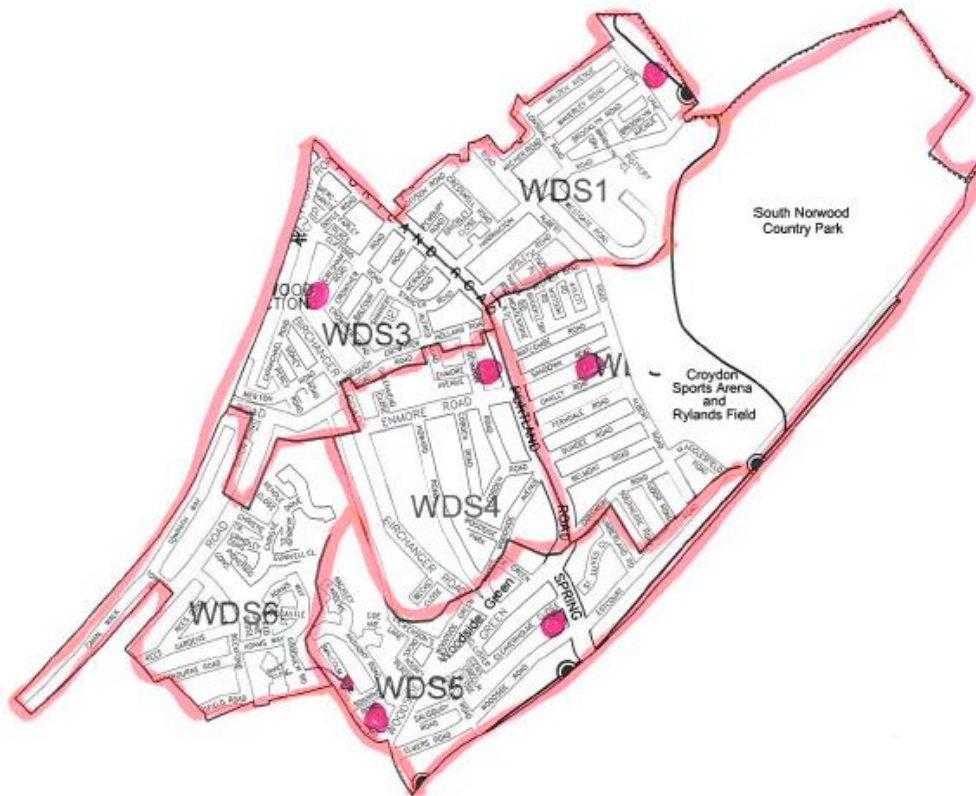


## 34. Woodside

### Current arrangements:

- 34.1 At the last polling district and places review, Robert Fitzroy Academy was designated as the polling place for WDS6 polling district. However the school have been opposed to this, not only because of the disruption that this causes to the school, but the financial impact it has on them.
- 34.2 In 2022 a mobile unit in the car park of Robert Fitzroy Academy was used. This enabled the school to remain open. However, mobile units are not viewed a good option (see paragraph 32.2 above). In addition, the Election Claims Unit will not fund a mobile unit at a school.
- 34.3 At the elections in 2024 Woodside Green Christian Centre was used as the polling place for WDS6 and is a good venue.
- 34.4 The polling places used in 2024 have been assessed as suitable venues in terms of accessibility and facilities for electors and polling staff. The size of the electorates in the existing polling districts are below the Electoral Commission's recommended maximum number (2,250).

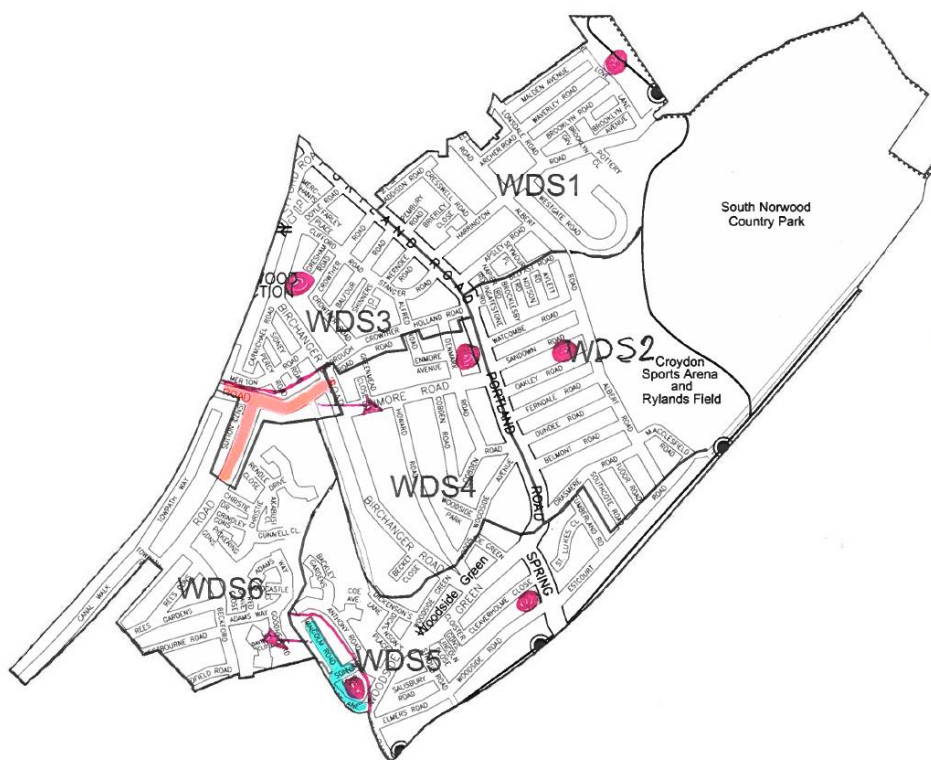
<b>Polling District</b>	<b>Current electorate</b>	<b>Postal voters</b>	<b>Polling Station electors</b>	<b>Current Polling Place</b>
WDS1	2396	359	2037	The Den (Scout Hut), 30 Love Lane, South Norwood, SE25 4NG
WDS2	2040	336	1704	Croydon Youth Theatre Organisation, (entrance via Sandown Road), Oakley Road, SE25 4XG
WDS3	2239	316	1923	South Norwood Primary School, Gresham Road entrance only, South Norwood, SE25 5QP
WDS4	1849	225	1624	South Norwood Leisure Centre, 164 Portland Road, South Norwood, SE25 4PT
WDS5	2059	323	1736	Woodside Baptist Church - Hall adjoining, Spring Lane, South Norwood, SE25 4SP
WDS6	2192	323	1869	Woodside Green Christian Centre, 1 Woodside Green, SE25 5EY



**Proposed future arrangements:**

- 34.5 It is proposed that the designation of Woodside Green Cristian Centre as the polling place for WDS6 is formalised. While it is acknowledged that some electors are further away from their polling place as a result of the change, the majority of electors are within 10 minutes' walk of Woodside Green Christian Centre.
- 34.6 In addition, it is proposed that Hermitage Lane, Malcolm Road and Sonning Road which are next to Woodside Green Christian Centre are moved into WDS6 district so that the polling station is within the district, and for the convenience of the electors nearby.
- 34.7 It is proposed that Davidson Road, Tennison Road and Sutton Gardens are moved from WDS3 to WDS4 so they vote at South Norwood Leisure centre. This would not only re-balance the electorate between the two districts but the new polling place would be slightly closer for electors effected.





Polling District	Proposed electorate	Postal voters	Polling Station electors	Proposed Polling Place
WDS1	2396	359	<b>2037</b>	The Den (Scout Hut), 30 Love Lane, South Norwood, SE25 4NG
WDS2	2040	336	<b>1704</b>	Croydon Youth Theatre Organisation, (entrance via Sandown Road), Oakley Road, SE25 4XG
WDS3	2068	263	<b>1805</b>	South Norwood Primary School, Gresham Road entrance only, South Norwood, SE25 5QP
WDS4	2050	269	<b>1781</b>	South Norwood Leisure Centre, 164 Portland Road, South Norwood, SE25 4PT
WDS5	1996	280	<b>1716</b>	Woodside Baptist Church - Hall adjoining, Spring Lane, South Norwood, SE25 4SP
WDS6	2355	358	<b>1997</b>	Woodside Green Christian Centre, 1 Woodside Green, SE25 5EY

## Appendix 1

### Proposed arrangements Croydon East

Polling District	Proposed electorate	Postal voters	Polling Station electors	Proposed Polling Place
ADE1	2385	376	<b>2009</b>	Beverley Hall, Grant Road, Croydon, CR0 6PJ
ADE2	1472	204	<b>1268</b>	St Mildred`s Church Hall, Bingham Road, Croydon, CR0 7HR
ADE3	1707	344	<b>1363</b>	St Mildred`s Church Hall, Bingham Road, Croydon, CR0 7HR
ADE4	1888	349	<b>1539</b>	The Public Library - Ashburton Learning Village, Shirley Road, Croydon, CR9 7AL
ADE5	1624	322	<b>1302</b>	Our Lady of the Annunciation, Church Hall, Bingham Road, CR0 7EN
ADW1	2485	345	<b>2140</b>	Addiscombe Baptist Church, 201a Morland Road, CR0 6HD
ADW2	2267	360	<b>1907</b>	Sir Philip Game Youth Centre, 38 Morland Avenue, Croydon, CR0 6EA
ADW3	2252	354	<b>1898</b>	ARK Oval Primary Academy, Cherry Orchard Road, Croydon, CR0 6BA
ADW4	2285	397	<b>1888</b>	Christ Church Methodist Hall, 114 Lower Addiscombe Road, Croydon, CR0 6AD
ADW5	2037	358	<b>1679</b>	East Croydon U R Church Hall, Addiscombe Grove, Croydon, CR0 5LP
NAN1	2460	362	<b>2098</b>	Fieldway Community Centre, Fieldway, Croydon, CR0 9DZ
NAN2	2390	402	<b>1988</b>	Castle Hill Church, 77-79 Dunley Drive, New Addington, CR0 0RJ
NAN3	2595	369	<b>2226</b>	Goldcrest Youth and Community Centre, Goldcrest Way, Croydon, CR0 0PL
NAS1	2460	454	<b>2006</b>	New Addington Leisure and Community Centre, Central Parade, New Addington, CR0 0JB
NAS2	1728	255	<b>1473</b>	The Learning Tree Pre-School, Rowdown Primary School, Calley Down Crescent, CR0 0EG
NAS3	1656	238	<b>1418</b>	Dance with Grace, 42 Milne Park East, New Addington, CR0 0BE
SAV1	717	180	<b>537</b>	St Mary`s Church Hall, Addington Village Road, Croydon, CR0 5AS

SAV2	783	153	<b>630</b>	Addington Methodist Church, On the corner of Huntingfield/Featherbed Lane, Croydon, CR0 9BA
SAV3	1937	281	<b>1656</b>	St Francis Church, Tedder Road, Monks Hill, CR2 8AH
SAV4	1650	372	<b>1278</b>	Selsdon Primary School, Nursery Block, Addington Road, CR2 8LQ
SAV5	1607	302	<b>1305</b>	St Columba`s Catholic Church Hall, Queenhill Road, South Croydon, CR2 8DW
SAV6	1433	312	<b>1121</b>	The Garage, 12 Ruffetts Close, CR2 7JS
SVF1	1403	258	<b>1145</b>	Selsdon Hall, entrance on Old Farleigh Road, 132 Addington Road, CR2 8LA
SVF2	1926	436	<b>1490</b>	Greenvale Primary School, Sandpiper Road, South Croydon, CR2 8PR
SVF3	2379	394	<b>1985</b>	Forestdale Forum, 1 Bardolph Avenue, Croydon, CR0 9BG
SVF4	1759	295	<b>1464</b>	Courtwood Primary School, Courtwood Lane, Croydon, CR0 9HX
SHN1	1875	288	<b>1587</b>	Woodside Baptist Church - Hall adjoining, Spring Lane, South Norwood, SE25 4SP
SHN2	1578	256	<b>1322</b>	Longheath Community Care and Church Centre, 49A Longheath Gardens, Croydon, CR0 7TD
SHN3	2283	410	<b>1873</b>	St George`s Church Hall, Elstan Way, Croydon, CR0 7PR
SHN4	2333	406	<b>1927</b>	Orchard Way Primary School, Orchard Way, Croydon, CR0 7NJ
SHN5	1918	417	<b>1501</b>	Shirley Parish Hall, 81 Wickham Road, Croydon, CR0 8TB
SHN6	2016	397	<b>1619</b>	Shirley Methodist Church, Eldon Avenue, Croydon, CR0 8SD
SHS1	2332	600	<b>1732</b>	St John the Evangelist, Church Hall, Spring Park Road, CR0 5EE
SHS2	1919	362	<b>1557</b>	All Saints Church Hall, Bridle Road, Shirley, CR0 8HD
SHS3	1908	402	<b>1506</b>	Harris Primary Academy Benson, West Way, Shirley, CR0 8RQ
SHS4	2061	259	<b>1802</b>	Shirley Community Centre, Shrublands Avenue, Croydon, CR0 8JA

WDS2	2040	336	<b>1704</b>	Croydon Youth Theatre Organisation, (entrance via Sandown Road), Oakley Road, SE25 4XG
WDS3	2068	263	<b>1805</b>	South Norwood Primary School, Gresham Road entrance only, South Norwood, SE25 5QP
WDS4	2050	269	<b>1781</b>	South Norwood Leisure Centre, 164 Portland Road, South Norwood, SE25 4PT
WDS5	1996	280	<b>1716</b>	Woodside Baptist Church - Hall adjoining, Spring Lane, South Norwood, SE25 4SP
WDS6	2355	358	<b>1997</b>	Woodside Green Christian Centre, 1 Woodside Green, SE25 5EY

## Appendix 2

### Proposed arrangements Croydon South

Polling District	Proposed electorate	Postal voters	Polling Station electors	Proposed Polling Place
CTN1	984	222	<b>762</b>	Woodcote Primary School Nursery, Dunsfold Rise, CR5 2ED
CTN2	2161	488	<b>1673</b>	Coulsdon Methodist Church, 83 Brighton Road, CR5 2BE
CTN3	1866	436	<b>1430</b>	St Andrew`s Church Hall, Woodmansterne Road, Coulsdon, CR5 2DN
CTN4	2415	438	<b>1977</b>	St Aidan`s Parish Centre, Chipstead Valley Road, Coulsdon, CR5 3BQ
CTN5	1986	435	<b>1551</b>	Chipstead Valley Primary School, Chipstead Valley Road, Coulsdon, CR5 3BW
CTN6	2146	428	<b>1718</b>	Coulsdon Library, Brighton Road, CR5 2NH
KLY1	1281	269	<b>1012</b>	Harris Primary Academy Kenley, Little Roke Road, Kenley, CR8 5NF
KLY2	1497	300	<b>1197</b>	Kenley Memorial Hall, Godstone Road, Kenley, CR8 5AZ
KLY3	1527	257	<b>1270</b>	Kenley Primary School, New Barn Lane, Whyteleafe, CR3 0EX
KLY4	1983	492	<b>1491</b>	The Hayes Primary School, Hayes Lane, Kenley, CR8 5JN
KLY5	1885	345	<b>1540</b>	Old Lodge Lane Baptist Church Community Hub, Reedham Park Avenue, Purley, CR8 4BQ
OCN1	1896	401	<b>1495</b>	Bradmore Green Library, Bradmore Way, Coulsdon, CR5 1PE
OCN2	922	207	<b>715</b>	Poppy Cafe, Coulsdon Memorial Ground, Marlpit Lane, CR5 2HE
OCN3	1379	228	<b>1151</b>	Tollers Community Centre, Goodenough Way, CR5 1DW

OCN4	1627	354	<b>1273</b>	Old Coulsdon Centre for the Retired, Grange Park, Coulsdon Road, CR5 1EH
OCN5	1938	441	<b>1497</b>	Oasis Academy Coulsdon, Homefield Road, Coulsdon, CR5 1ES
PHW1	1599	266	<b>1333</b>	St Matthew`s Church, Main Hall, Chichester Road, CR0 5NQ
PHW2	1518	313	<b>1205</b>	St Matthew`s Church, Main Hall, Chichester Road, CR0 5NQ
PHW3	1291	281	<b>1010</b>	Guides` Headquarters, Radcliffe Centre, 11 Harding Close, CR0 5QZ
POR1	1504	240	<b>1264</b>	Christ Church Hall, Brighton Road, Purley, CR8 2BN
POR2	2060	357	<b>1703</b>	Sanderstead Lawn Tennis Club, Penwortham Road, Sanderstead, CR2 0QS
POR3	1796	389	<b>1407</b>	Purley Bury Bowls Club, (entrance from Brancaster Lane), 53 Purley Bury Avenue, CR8 1JF
POR4	1225	228	<b>997</b>	St Edmund`s Church Hall, Mitchley Avenue, Purley, CR8 1BZ
POR5	1767	253	<b>1514</b>	Regina Coeli Catholic Primary School, 173 Pampisford Road, CR2 6DF
PWC1	1611	360	<b>2204</b>	St Mark`s Church Hall, Church Road, Purley, CR8 3QQ
PWC2	1918	353	<b>2225</b>	Purley United Reformed Church, Purley URC - Room 1, 906 Brighton Road, CR8 2LN
PWC3	2554	593	<b>1961</b>	St Swithun`s Parish Church, Church Annexe, entrance Downlands Road/Grovelands Road, CR8 4LA
PWC4	2579	561	<b>2018</b>	St James`s Church, St. James`s Road, Purley, CR8 2DL
PWC5	1678	422	<b>522</b>	St Barnabas Church Scout Hut, 69 Higher Drive, Purley, CR8 2HR

PWC6	1616	276	<b>2074</b>	The Dorothy Mortby Centre, 119 Lansdowne Road, Purley, CR8 2PE
PWC7	1613	337	<b>2013</b>	St Mark's Church Hall, Church Road, Purley, CR8 3QQ
SAN1	2218	527	<b>1691</b>	Ridgeway Primary School and Nursery, Southcote Road, South Croydon, CR2 0EQ
SAN2	1974	492	<b>1482</b>	Sanderstead United Reformed Church, Church Parlour, Sanderstead Hill, CR2 0HB
SAN3	1890	392	<b>1498</b>	All Saints Church Hall, Onslow Gardens, Onslow Gardens, Sanderstead, CR2 9AB
SAN4	2005	361	<b>1644</b>	Sanderstead Methodist Church, Limpsfield Road, Sanderstead, CR2 9EF
SAN5	2065	330	<b>1735</b>	St Antony`s Church Hall, Wentworth Way, South Croydon, CR2 9ET
SAN6	1211	352	<b>859</b>	St John`s Scout Hut, Rear St John`s Church Hall, Upper Selsdon Road, CR2 8DD
SAN7	909	155	<b>754</b>	St Edmund`s Church Hall, Mitchley Avenue, Purley, CR8 1BZ
SCN1	1511	201	<b>1310</b>	South Croydon United Church, Church Hall, Heathfield Road, CR0 1EY
SCN2	2321	340	<b>1981</b>	Croham Road Baptist Church Hall, Moreton Road entrance, South Croydon, CR2 7BA
SCN3	2416	459	<b>1957</b>	St Paul`s United Reformed Church, Youth Room, Croham Park Avenue, CR2 7HN
SCN4	2002	395	<b>1607</b>	Emmanuel Centre, Room G4, Rockhampton Road, CR2 7AQ
SCN5	1882	244	<b>1638</b>	Baptist Church Hall, Brighton Road, 215 Brighton Road, South Croydon, CR2 6EJ

SCN6	1786	227	<b>1559</b>	St Augustine`s Church Centre, St Augustine`s Avenue, South Croydon, CR2 6BA
SCN7	1044	171	<b>873</b>	Regina Coeli Catholic Primary School, 173 Pampisford Road, CR2 6DF



## Appendix 3

### Proposed arrangements Croydon West

Polling District	Proposed electorate	Postal voters	Polling Station electors	Proposed Polling Place
BMR1	1733	208	<b>1525</b>	St Stephen`s Church Hall, Warwick Road, Thornton Heath, CR7 7NH
BMR2	2344	310	<b>2034</b>	Early Help Localities North, Winterbourne Road, Thornton Heath, CR7 7QT
BMR3	2294	245	<b>2049</b>	Age UK Croydon, 81 Brigstock Road, Thornton Heath, CR7 7JH
BMR4	1641	164	<b>1477</b>	St Andrew`s Church Hall, Quadrant Road, Quadrant Road, Thornton Heath, CR7 7DA
BMR5	2109	284	<b>1825</b>	Queen`s Community Centre, 1 Turner Crescent, CR0 2NP
BMR6	2029	303	<b>1726</b>	Haslemere Hall, 2a Haslemere Road, CR7 7BE
BGN1	1937	282	<b>1655</b>	West Thornton Primary School, Rosecourt Road, Croydon, CR0 3BS
BGN2	829	107	<b>722</b>	Peppermint Childrens Centre, Franklin Way, Croydon, CR0 4YD
BGN3	2120	263	<b>1857</b>	Christ Church Centre, Sumner Road, Croydon, CR0 3LJ
BGN4	2455	397	<b>2058</b>	Broad Green Library, 89 Canterbury Road, Croydon, CR0 3HH
BGN5	2325	303	<b>2022</b>	Christ Church Centre, Sumner Road, Croydon, CR0 3LJ
BGN6	2493	327	<b>2166</b>	Elmwood Infants School, Nursery Annexe, Lodge Road, CR0 2PL
BGN7	2171	257	<b>1914</b>	Croydon & District Masonic Hall, The Doyle Ante-Room, 73 Oakfield Road, CR0 2UX
FFD1	1533	168	<b>1365</b>	Tamworth Halls, 37 Tamworth Road, CR0 1XT

FFD2	2360	280	<b>2080</b>	Bedford Hall, Wellesley Road, Croydon, CR0 2AR
FFD3	1661	188	<b>1473</b>	St Michael's Parish, Church Hall, Poplar Walk, CR0 1UA
FFD4	1330	193	<b>1137</b>	The Cube, Fairfield Halls, Park Lane, Croydon
FFD5	1820	237	<b>1583</b>	Croydon Central Library, Katharine Street, CR9 1ET
FFD6	1818	258	<b>1560</b>	The Parish Church of St Andrew Croydon, 29B Southbridge Road, Croydon, CR0 1AG
FFD7	1875	200	<b>1675</b>	Croydon Spiritualist Church, Chatsworth Road, Croydon, CR0 1HE
SEL1	2364	287	<b>2077</b>	The Crescent Primary School, entrance on Whitehorse Road, Croydon, CR0 2HN
SEL2	2365	315	<b>2050</b>	The Crescent Primary School, entrance on Whitehorse Road, Croydon, CR0 2HN
SEL3	1705	209	<b>1496</b>	Bridge Place Community Centre, Bridge Place, Croydon, CR0 2BB
SEL4	2561	364	<b>2197</b>	West Croydon Baptist Church, Whitehorse Road, CR0 2JH
SND1	1947	269	<b>1678</b>	Waterside Centre, 26 Avenue Road, South Norwood, SE25 4DX
SND2	2199	288	<b>1911</b>	Church Hall adjacent to St Mark's School, Albert Road, South Norwood, SE25 4JE
SND3	2063	267	<b>1796</b>	South Norwood Baptist Church, 2 Oliver Avenue, SE25 6TY
SND4	2043	295	<b>1748</b>	Samuel Coleridge Taylor Centre, 194 Selhurst Road, SE25 6XX
SND5	1878	232	<b>1646</b>	Croydon Seventh Day Adventist, Church Hall, Selhurst Road, SE25 6LH

SND6	1581	206	<b>1375</b>	Whitehorse Manor Junior Academy, Whitehorse Road, Thornton Heath, CR7 8SB
WDN1	2744	474	<b>2270</b>	Startup Croydon, Weatherill House, 23 Whitestone Way, CR0 4WF
WDN2	1643	229	<b>1414</b>	Old Town Youth Club, Charles Major Centre, Duppas Hill Terrace, CR0 4BA
WDN3	1090	165	<b>925</b>	The Salvation Army, Booth Road, CR0 1XY
WDN4	2600	368	<b>2232</b>	Waddon Leisure Centre, Purley Way, Waddon, CR0 4RG
WDN5	2448	391	<b>2057</b>	Aerodrome Children's Centre, Violet Lane, CR0 4HN
WDN6	2733	481	<b>2252</b>	Bramley Hill Centre, 27 Bramley Hill, South Croydon, CR2 6LX
WTN1	1946	301	<b>1645</b>	St Stephen`s Church Hall, Warwick Road, Thornton Heath, CR7 7NH
WTN2	2177	319	<b>1858</b>	Eternity Church, 374 Brigstock Road, Thornton Heath (Pond), CR7 7JF
WTN3	2186	336	<b>1850</b>	St Jude with St Aidan Church Hall, Thornton Road, Thornton Heath, CR7 6BA
WTN4	2490	350	<b>2140</b>	Life Tabernacle Church, 1 Campbell Road, Croydon, CR0 2SQ
WTN5	2129	288	<b>1841</b>	Boston Road Baptist Church Hall, 55 Boston Road, Croydon, CR0 3EJ
WTN6	2369	319	<b>2050</b>	West Thornton Primary School, Rosecourt Road, Croydon, CR0 3BS
WDS1	2396	359	<b>2037</b>	The Den (Scout Hut), 30 Love Lane, South Norwood, SE25 4NG

## Appendix 4

### Proposed arrangements Streatham and Croydon North

Polling District	Proposed electorate	Postal voters	Polling Station electors	Proposed Polling Place
CPU1	1479	241	<b>1238</b>	The Federation of St Joseph's Catholic School, Infant and Nursery Schools, Crown Dale, SE19 3NX
CPU2	2547	338	<b>2209</b>	The Chevening Hub, The Pavillion, Upper Norwood Recreation Ground, Chevening Road, SE19 3TE
CPU3	2348	326	<b>2022</b>	Phoenix Community Centre, 66 Westow Street, Upper Norwood, SE19 3AF
CPU4	2443	372	<b>2071</b>	All Saints Church, Beulah Hill, Upper Norwood, SE19 3LS
CPU5	1517	219	<b>1298</b>	Downsview Methodist Church, entrance on Downsview Road, Upper Norwood, SE19 3XE
CPU6	2511	315	<b>2196</b>	St John's Parish Hall, Sylvan Road, Upper Norwood, SE19 2RX
NPH1	1652	232	<b>1420</b>	Norbury Manor Primary School, Abingdon Road, Norbury, SW16 5QR
NPH2	2191	307	<b>1884</b>	Norbury Baptist Church, Semley Road, Norbury, SW16 4PS
NPH3	2191	307	<b>1884</b>	Norbury Library, Beatrice Avenue Entrance, Norbury, SW16 4UW
NPH4	2064	290	<b>1774</b>	The Scout Hut, Endeavor Halls, 237 Norbury Crescent
NPH5	1140	204	<b>936</b>	Liberty Christian Ministries, 1a Norbury Crescent
NPK1	1567	271	<b>1296</b>	St Joseph's College, 405 Beulah Hill, Upper Norwood, SE19 3HL
NPK2	2443	321	<b>2122</b>	St Oswald's Church Hall, St Oswald's Road, Norbury, SW16 3SB

NPK3	2108	276	<b>1832</b>	Croydon African Caribbean Family Organisation, 40 Northwood Road, CR7 8HQ
NPK4	2078	327	<b>1751</b>	Residents` Common Room, Sheltered Housing, Kuala Gardens, SW16 3LQ
TNH1	1966	237	<b>1729</b>	Southside Baptist Church, 24 Westbrook Road, Thornton Heath, CR7 8PS
TNH2	1722	206	<b>1516</b>	Elim Pentecostal Church, Mersham Road, Thornton Heath, CR7 8NP
TNH3	2144	259	<b>1885</b>	St Alban`s Church Hall, 1 Whitehorse Lane, South Norwood, SE25 6RD
TNH4	1646	195	<b>1451</b>	Thornton Heath Leisure Centre, 100 High Street, Thornton Heath, CR7 8LF
TNH5	2033	229	<b>1804</b>	St Paul's Church and Spring Community Centre, St Paul's Road, Thornton Heath, CR7 8NB
TNH6	2211	249	<b>1962</b>	Beulah Family Church, Beulah Crescent, Thornton Heath, CR7 8JL
TNH7	1207	251	<b>956</b>	Spurgeons College 189 South Norwood Hill London SE25 6DJ