



Scale = 1:10,000 @ A3

All maps reproduced by permission of Ordnance Survey
On behalf of HMSO. © Crown copyright and Database right 2017.
Ordnance Survey Licence Number 100019257

SHLAA site included in Croydon Brownfield Register
Borough boundary



Scale = 1:10,000 @ A3

All maps reproduced by permission of Ordnance Survey
On behalf of HMSO. © Crown copyright and Database right 2017.
Ordnance Survey Licence Number 100019257

SHLAA site included in Croydon Brownfield Register



Borough boundary





Scale = 1:10,000 @ A3

All maps reproduced by permission of Ordnance Survey
On behalf of HMSO. © Crown copyright and Database right 2017
Ordnance Survey Licence Number 100019257


SHLAA site included in Croydon Brownfield Register
Borough boundary




Scale = 1:10,000 @ A3

All maps reproduced by permission of Ordnance Survey
On behalf of HMSO. © Crown copyright and Database right 2017.
Ordnance Survey Licence Number 100019257

SHLAA site included in Croydon Brownfield Register

 Borough boundary







Scale = 1:10,000 @ A3

All maps reproduced by permission of Ordnance Survey
On behalf of HMSO. © Crown copyright and Database right 2017.
Ordnance Survey Licence Number 100019257

SHLAA site included in Croydon Brownfield Register

 Borough boundary





17080152

Scale = 1:10,000 @ A3

All maps reproduced by permission of Ordnance Survey
 On behalf of HMSO. © Crown copyright and Database right 2017.
 Ordnance Survey Licence Number 100019257

SHLAA site included in Croydon Brownfield Register

 Borough boundary

